



**NOTIFICATION TO ATTEND MEETING OF THE CENTRAL AREA COMMITTEE
TO BE HELD IN THE COUNCIL CHAMBER, CITY HALL, DAME STREET, DUBLIN 2.
ON TUESDAY 10 OCTOBER 2017 AT 10.00 AM**

AGENDA

TUESDAY 10 OCTOBER 2017

PAGE

1	Minutes of the Central Area Committee meeting held on 12th September 2017	3 - 8
2	Questions to the Area Manager	9 - 12
3	With reference to a presentation by "Save Our Streets Stoneybatter"	
4	With reference to a presentation on Planning and Development (Strategic Housing Regulations) 2017	
5	With reference to the proposed disposal of a further licence of Units T08 and S02 of the Markets Area Community Resource Organisation (MACRO) Building, Green Street/North King Street, Dublin 7.	13 - 18
6	With reference to Community Lettings in the Central Area	19 - 26
7	With reference to the minutes of the Traffic Advisory Group held on 26th September 2017	27 - 44
8	With reference to 1917 Commemoration Project applications	45 - 48
9	With reference to updates on the following: Public Domain Section, North West and North East Inner City Housing, North East Inner City Programme Office, Grangegorman Development, Central Area Age Friendly and Central Area Sports Report	49 - 76
10	With reference to 2 nominations - Clontarf to City Centre Cycleway Design Stage	
11	With reference to Motions to the Area Manager	77 - 78



MINUTES OF THE CENTRAL AREA COMMITTEE MEETING

HELD ON TUESDAY 12 SEPTEMBER 2017

Standing orders were suspending in order that the Councillors could send their condolences to Cllr. Ray McAdam on the death of his Grandmother and to the family of the late Harry Buchanan who worked tirelessly for the local community.

1 **Minutes of the Central Area Committee meeting held on 11th July, 2017**

ORDER: Agreed.

2 **Questions to the Area Manager**

ORDER: Noted.

3 **With reference to the minutes of the Traffic Advisory Group held on 22nd August, 2017**

ORDER: Reports noted.

4 **With reference to updates on the following: Public Domain Section, North and East Inner City Housing, Ministerial Task Force, Grangegorman Development, Central Area Age Friendly and Central Area Sports Report**

ORDER: Reports noted.

5 **With reference to Motions to the Area Manager**

The following Emergency motions were tabled:

Emergency Motion in the name of Councillor Christy Burke

"That this Central Area Committee calls on Dublin Bus not to remove the bus stop on East Road, East Wall as this would be a great inconvenience to local residents."

ORDER: Agreed

Emergency Motion in the name of Councillor Christy Burke

"That this Central Area Committee the Chief Executive to erect a screen at Smithfield for the Dublin v Mayo All Ireland Final, this Sunday 17th September."

ORDER: Agreed

Emergency Motion in the names of Cllrs. Nial Ring, Christy Burke, Ray McAdam, Eilis Ryan, Janice Boylan, Gaye Fagan, Ciaran Cuffe, Gary Gannon and Mannix Flynn

In light of the ongoing human rights situation in Myanmar (Burmah) and, in particular, the apparent inaction of leader Aung San Suu Kyi to alleviate the reported plight of the Rohingya minority there, this Area Committee requests the Chief Executive to instruct the Law Agent to advise members on the procedures, mechanism and legalities involved in rescinding the Freedom of the City awarded to Aung San Suu Kyi, such action to be taken if the reported ethnic cleansing and/or genocide of the Rohingya people proves to be true and fellow members agree to this course of action.

ORDER: It was agreed by all members that background information be sought from the Department of Foreign Affairs and Trade, on the current situation in Myanmar before any steps are made to rescind the Freedom of the City Award from Ms. Aung San Suu Kyi.

Motion in the name of Councillors Nial Ring and Gaye Fagan

That this Committee requests Dublin City Council to put in place clear, unambiguous and explicit guidelines in place in relation to removal/protection of trees, with particular emphasis on having policies and procedures in place to speedily assess requests for tree removal from outside homes where roots are causing structural damage to the property, the emphasis of the assessment/recommendation being the retention of trees through root cutback or some other suitable solution.

ORDER: Report to Councillor.

Motion in the name of Councillor Nial Ring

That this Committee requests the Chief Executive to arrange a visit for the Central Area Councillors to the new Central Bank Headquarters on the North Wall Quay.

ORDER: Agreed. Letter to be forwarded to the Governor of the Central Bank.

Motion in the name of Councillor Nial Ring

That this Committee requests the Chief Executive to arrange a visit to the Jewish Cemetery on Fairview Strand for Central and North Central Councillors given that the leasehold interests in the cemetery and House and 65 and 67 Fairview Strand have recently been transferred from the Jewish Board of Guardians to Dublin City Council. Also, to request the Chief Executive to arrange that the visit would also include a brief talk on the history of the cemetery and an outline of the future plans for the graveyard and gate lodge.

ORDER: Agreed. Visit to the Cemetery to be arranged.

Motion in the name of Councillor Nial Ring

That this Committee agrees that an introduction/presentation ceremony should be arranged by the Chief Executive to acknowledge/recognise the recipients of grants under our discretionary Education Fund.

ORDER: Agreed.

Motion in the name of Councillor Christy Burke

That this Committee addresses residents concerns regarding the amount of rickshaws being stored in the quiet area of Richmond Cottages.
ORDER: Agreed. Letter sent to be forwarded to the Gardai and report has been requested from the Noise Control Section.

Cllr. Gaye Fagan

**Vice - Chairperson
Tuesday 12 September 2017**

Attendance:

Members:

Janice Boylan
Nial Ring

Members:

Christy Burke

Members:

Gaye Fagan

Officers

Apologies:

Ciaran Cuffe
Eilis Ryan

Gary Gannon

Ray McAdam

Non-Members:

Motions with Replies
Central Area Committee Meeting
12th September, 2017

Item 1

Motion in the name of Councillors Nial Ring and Gaye Fagan

That this Committee requests Dublin City Council to put in place clear, unambiguous and explicit guidelines in place in relation to removal/protection of trees, with particular emphasis on having policies and procedures in place to speedily assess requests for tree removal from outside homes where roots are causing structural damage to the property, the emphasis of the assessment/recommendation being the retention of trees through root cutback or some other suitable solution.

Report

Dublin City Council's policy on tree protection, removal, management etc. is already in place as per the Dublin City Council Tree Strategy 2016 – 2020 and is available to view on the Council's website.

<http://www.dublincity.ie/sites/default/files/content/RecreationandCulture/DublinCityParks/Documents/Dublin%20City%20Tree%20Strategy%202016-2020.pdf>

Requests for the removal of street trees are considered on a case by case basis with an emphasis on retention whenever possible.

Item 2

Motion in the name of Councillor Nial Ring

That this Committee requests the Chief Executive to arrange a visit for the Central Area Councillors to the new Central Bank Headquarters on the North Wall Quay.

Report

The Area Office will arrange if the matter is agreed by members.

Item 3

Motion in the name of Councillor Nial Ring

That this Committee requests the Chief Executive to arrange a visit to the Jewish Cemetery on Fairview Strand for Central and North Central Councillors given that the leasehold interests in the cemetery and House and 65 and 67 Fairview Strand have recently been transferred from the Jewish Board of Guardians to Dublin City Council. Also, to request the Chief Executive to arrange that the visit would also include a brief talk on the history of the cemetery and an outline of the future plans for the graveyard and gate lodge.

Report

A visit will be arranged for Councillors of the North Central Area Committee and the Central Area Committee to the cemetery if members agree the terms of the motion.

Item 4

Motion in the name of Councillor Nial Ring

That this Committee agrees that an introduction/presentation ceremony should be arranged by the Chief Executive to acknowledge/recognise the recipients of grants under our discretionary Education Fund.

Report

The Education Fund under the Discretionary Budget has a closing date of 15th September 2017. Thereafter the Central Area Committee will consider all applications. Any presentation ceremony agreed by the Central Area Committee can be arranged by the Central Area Office.

Item 5

Motion in the name of Councillor Christy Burke

That this Committee addresses residents concerns regarding the rickshaws being stored in the quiet area of Richmond Cottages. There are a number of rickshaws being stored here and the drivers of them are creating noise in the early hours of the morning when collecting and returning the vehicles.

Report

The matter will be referred to Noise Control and the Gardaí for follow up.

- Q1 Councillor Gaye Fagan**
To ask the Chief Executive (details supplied)
- Q2 Councillor Gaye Fagan**
To ask the Chief Executive (details supplied)
- Q3 Councillor Gaye Fagan**
To ask the Chief Executive (details supplied)
- Q4 Councillor Ray McAdam**
To ask the Chief Executive (details supplied)
- Q5 Councillor Ray McAdam**
To ask the Chief Executive (details supplied)
- Q6 Councillor Ray McAdam**
To ask the Chief Executive (details supplied)
- Q7 Councillor Christy Burke**
To ask the Chief Executive (details supplied)
- Q8 Councillor Christy Burke**
To ask the Chief Executive (details supplied)
- Q9 Councillor Christy Burke**
To ask the Chief Executive (details supplied)
- Q10 Councillor Christy Burke**
To ask the Chief Executive (details supplied)
- Q11 Councillor Christy Burke**
To ask the Chief Executive (details supplied)
- Q12 Councillor Christy Burke**
To ask the Chief Executive (details supplied)
- Q13 Councillor Christy Burke**
To ask the Chief Executive (details supplied)
- Q14 Councillor Christy Burke**
To ask the Chief Executive (details supplied)

- Q15** **Councillor Christy Burke**
To ask the Chief Executive (details supplied)
- Q16** **Councillor Ray McAdam**
To ask the Chief Executive (details supplied)
- Q17** **Councillor Ray McAdam**
To ask the Chief Executive (details supplied)
- Q18** **Councillor Gaye Fagan**
To ask the Chief Executive (details supplied)
- Q19** **Councillor Gaye Fagan**
To ask the Chief Executive (details supplied)
- Q20** **Councillor Ray McAdam**
To ask the Chief Executive (details supplied)
- Q21** **Councillor Ray McAdam**
To ask the Chief Executive (details supplied)
- Q22** **Councillor Ray McAdam**
To ask the Chief Executive (details supplied)
- Q23** **Councillor Ray McAdam**
To ask the Chief Executive (details supplied)
- Q24** **Councillor Janice Boylan**
To ask the Chief Executive (details supplied)
- Q25** **Councillor Eilis Ryan**
To ask the Chief Executive (details supplied)
- Q26** **Councillor Eilis Ryan**
To ask the Chief Executive (details supplied)
- Q27** **Councillor Eilis Ryan**
To ask the Chief Executive (details supplied)
- Q28** **Councillor Eilis Ryan**
To ask the Chief Executive (details supplied)
- Q29** **Councillor Eilis Ryan**
To ask the Chief Executive (details supplied)

- Q30** **Councillor Eilis Ryan**
To ask the Chief Executive (details supplied)
- Q31** **Councillor Eilis Ryan**
To ask the Chief Executive (details supplied)
- Q32** **Councillor Nial Ring**
To ask the Chief Executive (details supplied)
- Q33** **Councillor Nial Ring**
To ask the Chief Executive (details supplied)
- Q34** **Councillor Nial Ring**
To ask the Chief Executive (details supplied)
- Q35** **Councillor Nial Ring**
To ask the Chief Executive (details supplied)
- Q36** **Councillor Nial Ring**
To ask the Chief Executive (details supplied)
- Q37** **Councillor Nial Ring**
To ask the Chief Executive (details supplied)
- Q38** **Councillor Nial Ring**
To ask the Chief Executive (details supplied)
- Q39** **Councillor Nial Ring**
To ask the Chief Executive (details supplied)
- Q40** **Councillor Ciaran Cuffe**
To ask the Chief Executive (details supplied)
- Q41** **Councillor Ciaran Cuffe**
To ask the Chief Executive (details supplied)
- Q42** **Councillor Ciaran Cuffe**
To ask the Chief Executive (details supplied)
- Q43** **Councillor Ciaran Cuffe**
To ask the Chief Executive (details supplied)
- Q44** **Councillor Ciaran Cuffe**
To ask the Chief Executive (details supplied)

- Q45** **Councillor Ciaran Cuffe**
To ask the Chief Executive (details supplied)
- Q46** **Councillor Ciaran Cuffe**
To ask the Chief Executive (details supplied)
- Q47** **Councillor Ciaran Cuffe**
To ask the Chief Executive (details supplied)
- Q48** **Councillor Ciaran Cuffe**
To ask the Chief Executive (details supplied)
- Q49** **Councillor Ray McAdam**
To ask the Chief Executive (details supplied)
- Q50** **Councillor Gaye Fagan**
To ask the Chief Executive (details supplied)

21st September 2017

**To: The Chairperson and Members of the
Central Area Committee**

With reference to the proposed disposal of a further licence of Units T08 and S02 of the Markets Area Community Resource Organisation (MACRO) Building, Green Street/North King Street, Dublin 7.

By way of licence dated 16th June 2016, Units T08 & S02 of the Markets Area Community Resource Organisation (MACRO) Building, Green Street/North King Street, Dublin 7 which are delineated on Map Index Nos. SM2010-0692-003 & SM2012-0309 was licensed to the National Advocacy Service for People with Disabilities for a period of 2 years commencing on 3rd December 2015. This licence is due to expire on 2nd December 2017.

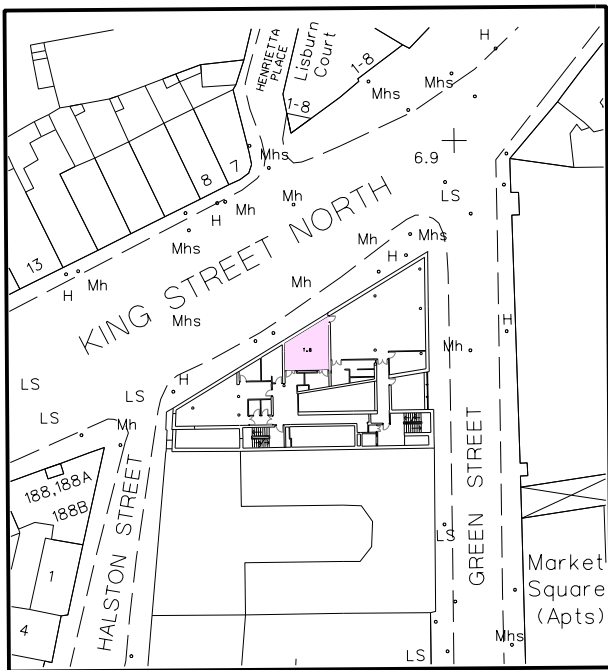
It is proposed to grant a further two year licence to the National Advocacy Service for People with Disabilities subject to the following terms and conditions:

1. The proposed licence shall be for the period of two years from 3rd December 2017 subject to a licence fee of €1.00 if demanded.
2. The proposed licensed area is Unit T08 as shown coloured pink on Map Index No. SM2010-0692-003 and an additional unit S02 as shown outlined in red and coloured pink on Map Index NO. SM2012-0309.
3. The proposed licence shall be subject to a contribution fee of €8,164.08 per annum for units T08 and unit S02, in respect of the cost of managing the building, payable quarterly in advance directly to MACRO Building Management Limited.
4. The licensee shall sign a deed of renunciation in respect of the licensed area.
5. The licensee shall be entitled to use the licensed area for community purposes only during the opening hours of the Markets Area Community Resource Organisation building which are 8.00 am to 10.00pm daily.
6. The licence can be terminated by either party on giving the other one months notice in writing.
7. The licensee shall be responsible for all outgoing including waste charges and any water charges which may become payable.
8. The licensee shall keep its part of the premises in good condition and repair during the term of the licence.
9. The licensee shall obtain public liability insurance (€6.5 million) and employer's liability insurance (€13 million) if they have employees and shall indemnify the City Council against any and all claims for compensation, which may arise from their use of their used of the property.

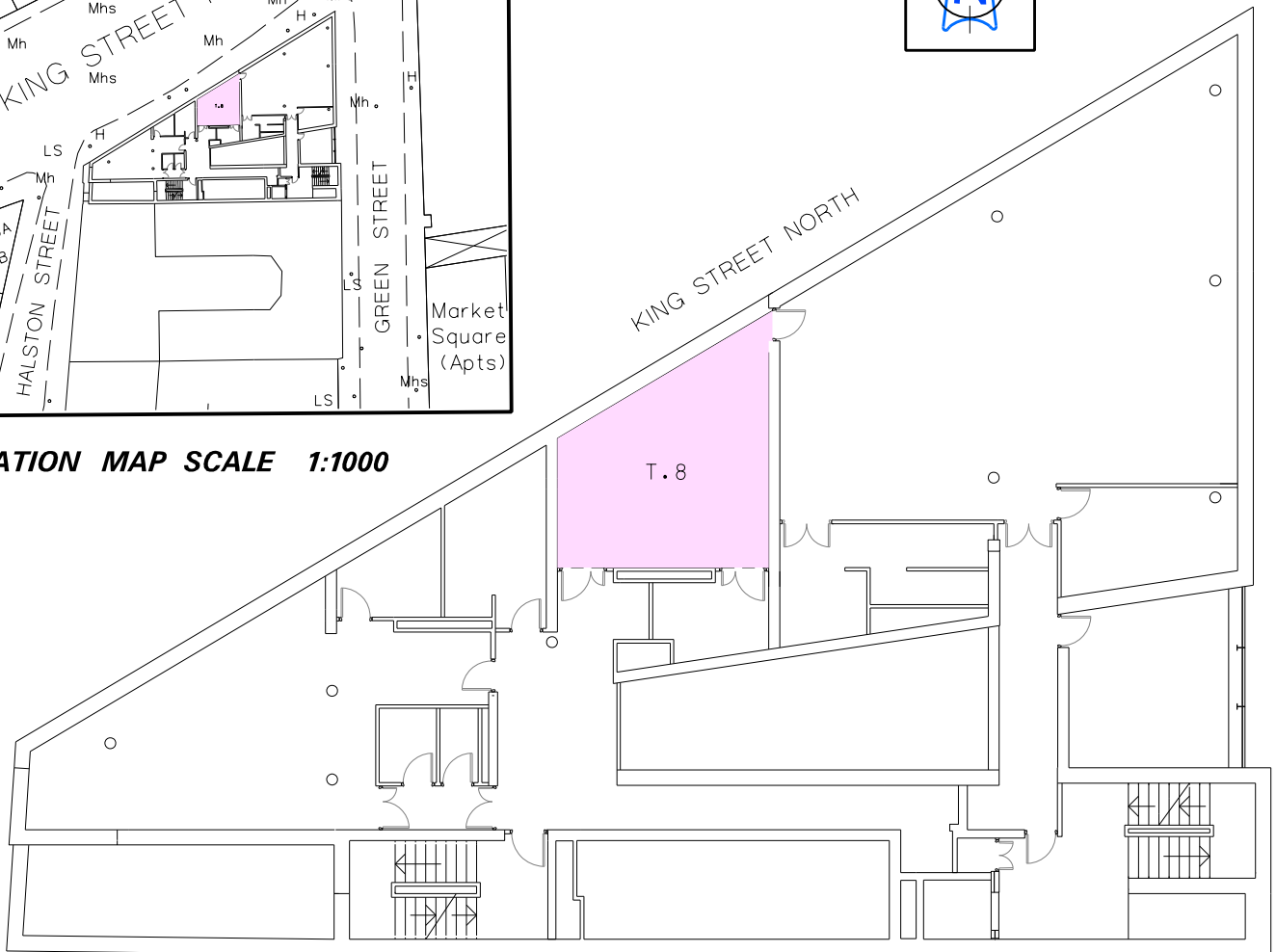
10. On termination of the licence, the licensee shall be responsible for the removal of all their materials from the premises.
11. The licensee shall not assign, sub-let alienate or part with possession of the subject property.
12. The licensee shall not erect any signage on the external or internal walls of the subject property without the prior consent of the Council.
13. The licence will be subject to any terms and conditions deemed appropriate by the Law Agent.
14. Each party shall be responsible for its own legal costs.

Paul Clegg.

Executive Manager.



LOCATION MAP SCALE 1:1000



THIRD FLOOR PLAN (SCALE 1:200)

HALSTON STREET /NORTH KING STREET /GREEN STREET - MACRO BUILDING
Room T.08 (AREA: 30.6 sq m)
Dublin City Council to National Advocacy Service for People with Disabilities
GRANT OF LICENCE



DUBLIN CITY COUNCIL

Comhairle Cathrach Bhaile Átha Cliath
ENVIRONMENT AND ENGINEERING DEPARTMENT
An Roinn Comhshaoil agus Innealtóireachta
SURVEY AND MAPPING SERVICES DIVISION
Rannán Seirbhísi Suirbhéireachta agus Léarscailithe

O.S REF 3263-04, 3263-05	SCALE 1:1000 / 1:200
DATE 11.02.2014	SURVEYED/ PRODUCED BY FC

INDEX No	FOLDER No	CODE	DWG No	REV
FILE NO	SM-2010-0692-0204- C3 - 003 - A.dgn			

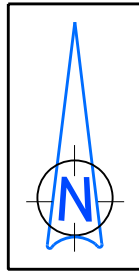
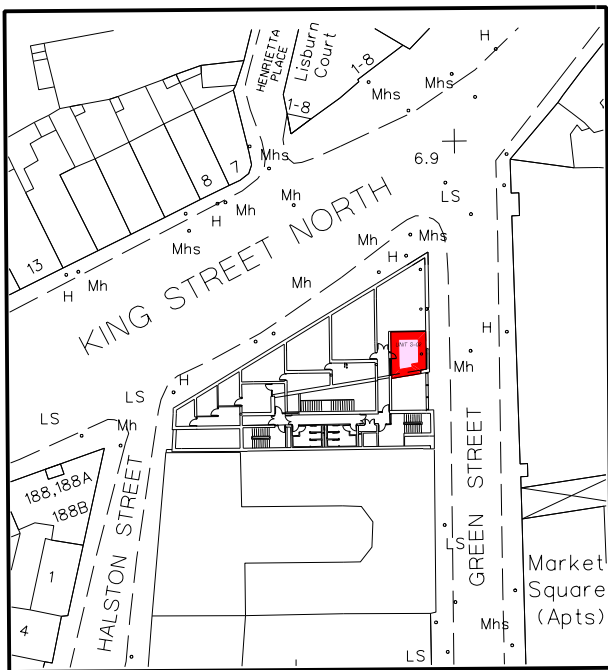
FOR PROPERTY REGISTRATION AUTHORITY PURPOSES ONLY
 THIS MAP IS CERTIFIED TO BE COMPUTER GENERATED BY
 DUBLIN CITY COUNCIL FROM ORDNANCE SURVEY DIGITAL MAPBASE

SIGNED _____
PATRICK SHINE
 MANAGER LAND SURVEYING & MAPPING
 DUBLIN CITY COUNCIL

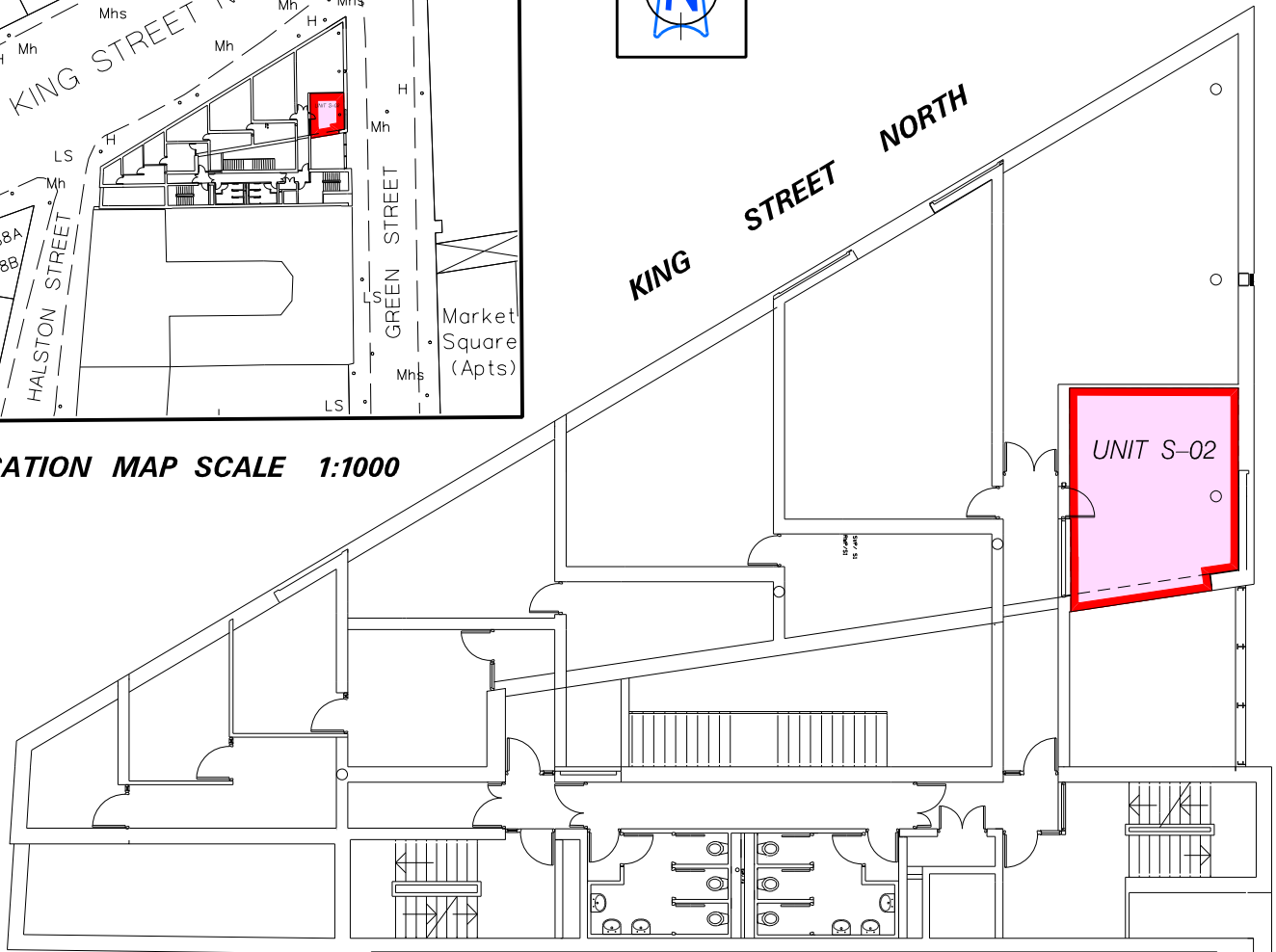
INDEX No.

SM-2010-0692-003

MICHAEL PHILLIPS
CITY ENGINEER



LOCATION MAP SCALE 1:1000



SECOND FLOOR PLAN

**HALSTON STREET / NORTH KING STREET / GREEN STREET
MACRO BUILDING – UNIT S-02 – SECOND FLOOR**

Dublin City Council to National Advocacy Service for People with Disabilities

Grant of Licence

Area: 26 sq m



DUBLIN CITY COUNCIL

Comhairle Cathrach Bhaile Átha Cliath
ENVIRONMENT AND ENGINEERING DEPARTMENT
An Roinn Comhshaoil agus Innealtóireachta

SURVEY AND MAPPING DIVISION

Rannán Suirbhéireachta agus Léarscailithe

O.S REF 3263-04
SCALE
3263-05 1:1000 1:200

DATE
07-02-2014

**SURVEYED/
PRODUCED BY**
FC

INDEX No FOLDER No CODE DWG No REV

FILE NO SM-2012-0309-0204- C3 - 001 - A.dgn

THIS MAP IS CERTIFIED TO BE COMPUTER GENERATED BY
DUBLIN CITY COUNCIL FROM ORDNANCE SURVEY DIGITAL MAPBASE
SURVEY MAPPING AND RELATED RESEARCH APPROVED

Approved _____

PATRICK SHINE
MANAGER LAND SURVEYING & MAPPING

INDEX No.

SM-2012-0309

MICHAEL PHILLIPS
CITY ENGINEER

21st September 2017

**To the Chairperson and Members of the
Central Area Committee**

**With reference to the Development Department
Property Section
Community Group Lettings/Licences**

Historical Background

One of the functions of the City Council is to provide community facilities to the various community organisations such as Sports Clubs, Residents Associations, Youth Clubs etc. within its functional area so that they can carry out their various activities. In the late 1960s and early 70s in particular and possibly as a result of the expansion of the suburbs the City Council began disposing of sites to community organisations on long term leases.

In general the disposals were made by way of a Building Agreement and subsequent lease i.e. the Council provided the land and the community organisations through fundraising and in some cases grant aid from Dublin City Council and others built the premises. In return for this the Council gave the groups in question a long term lease (usually 99 years) subject to an open market rent but abated to a nominal rent so long as the premises was used for a specific community purpose.

Usually there were two bands of abatement. If there was a covenant in the lease prohibiting the organisation from selling alcohol on the premises then they were charged either €33.00 (£25.00) or €127 (£100). However if there was no such prohibition in the lease then that group were charged an abated rent of €1,270 (£1,000). As these are leases and so long as the groups abide by the covenants therein there is no scope to increase rent on these properties. It should be noted that in the more recent leases of this type the abated rent is indexed to the open market rent so if the open market rent increases the abated rent will also increase by the same percentage.

The benefit of the above to Dublin City Council was that there was no capital outlay in building the premises and secondly the maintenance of the facility once built rested with the groups themselves and not with Dublin City Council.

Move to Licences

More recently there has been a shift away from this method of disposal for a number of reasons. Firstly there just would not be the same number of sites available as there was previously. Secondly the Council has found it difficult to reassert its ownership over properties which have been given out for the benefit of the community where either the original entity to whom the property was leased is now defunct or where a dispute has arisen within the original group to whom the property was leased. Thirdly as a result of the recent economic downturn there was a lot of property and sites left vacant and it was felt that it was better to put these to use even on a short term basis rather than leaving them idle.

As a result over the last number of years the Development Department's Property Section has tended to grant short term rolling licences (usually 11 months) to various community groups on the instruction of the Area Managers or Heads of Department. The benefit of this method to Dublin City Council is that there is no title transfer and a licence can be terminated quickly in the event that the Council requires the property back for another use or is unhappy with the service that is being provided by the group in situ.

Also as a further protection and to prevent groups from acquiring renewal rights by virtue of long occupation the Council now insist that all community groups sign a Deed of Renunciation renouncing any rights they may acquire to a new tenancy under Landlord and Tenant legislation.

Types of Community Group

There is no exact definition of what constitutes a Community Group Letting\Licence. In general the Property Management Section has worked on the basis that if the rent was abated it was considered a Community Group Letting\Licence. Originally and as mentioned this generally would have only included Sports Clubs, Residents Associations and Youth Clubs and groups of that nature.

However over the years this has expanded further to include NGOs, Childcare Facilities, Youth and Employment Centres and Educational Training Projects to name but a few and each letting/licence when created is categorised on the basis of what is contained in the Agreement e.g. is the rent abated, what is the property being used for, what type of group is the tenant etc.

The range of community groups that the Council now provide facilities to, make consistency in respect of the level of abatement to be applied very difficult as some of these groups have a better ability to pay a higher premium than others i.e. Those groups which tend to be government funded (usually through Pobal).

Types of Premises

The range of Council's facilities that have been let/licensed to community groups range from a room in a Council community centre to a purpose built community facility such as the MACRO Building to small development sites which are currently being used for community gardens.

Grant Aid

Whilst the Council has moved away from long term agreements over the last number of years it is important to bear in mind that in order to secure state funding (e.g. Lottery Grants etc.) the groups must be able to prove to the Minister firstly that they have title to the property for which they require funding and secondly where the funding is substantial that the property is capable of being charged which usually requires a tenure of more than 20 years.

Property Management Records

Oracle Property Manager is the Council's computer system which keeps the records of the Council's Commercial Property Portfolio. The Council's Commercial Property Portfolio is defined as properties which the Council own but are currently surplus to its day to day requirements i.e. properties not currently being used by Dublin City Council directly. Currently on Oracle Property Manager there are 278 records for Community Group Lettings/Licences.

The income currently generated from these Agreements amount to €247,365. As noted above most of these Agreements contain abated rents\fees and is not reflective of the true commercial value. The current open market value of these properties is estimated to amount to €10M but is probably higher than this as the current open market value is not available to the Property Management Section for all these properties.

Please note the above records do not include Special Lettings granted by the Housing & Residential Services Department or lettings or licences granted by the Parks and Landscape Services Division in respect of facilities operated by them or other units within Culture, Recreation & Amenity.

Attached is the latest list of Community Groups in the Central Area.

Paul Clegg.

Executive Manager.

Name	Customer Name
Aughrim Street (Sports Hall 1st Floor)	SMITHFIELD AMATEUR BOXING CLUB
Ballybough Community Centre (Creche)	LARKIN UNEMPLOYED CENTRE CLG
Ballybough Community Centre (Desk Space)	
Belvedere Place (No. 16)	PACE HOUSING ASSOCIATION CLG
Berkeley Street (Site)	CATHOLIC HOUSING AID SOCIETY
Broadstone (17B Phibsboro Boxing Club)	TRUSTEES OF PHIBSBORO AMATEUR BOXING CLUB
Buckingham Street Lower (No. 12)	THE FIRE STATION ARTISTS STUDIOS CLG
Buckingham Street Lower (No. 13)	FOCUS HOUSING ASSOCIATION LTD
Buckingham Street Lower (No. 22 1st Flr)	PROF JOE BARRY & MAUREEN O'SULLIVAN
Buckingham Street Lower (No. 22)	INNER CITY ORGANISATIONS NETWORK
Buckingham Street Lower (Nos 9 -11 Fire Station)	THE FIRE STATION ARTISTS STUDIOS CLG
Buckingham Street Lower (Nos. 23-24)	BARNARDOS
Charleville Mall (No. 17 Part of)	ST ANTHONY'S SOCIAL CENTRE
Coleraine House (Carmichael Centre)	CARMICAHIL CENTRE FOR VOLUNTARY GROUPS
Commons Street (No. 1)	SHERRIFF STREET YOUTH CLUB
Cumberland Street Nth (Nos. 20-22)	OFFICE OF PUBLIC WORKS
Dorset Street Upper (No. 53 Flrs. 1 & 2)	NEW COMMUNITIES PARTNERSHIP (NCP) LTD
Dunne Street (St. Agathas Hall)	ST AGATHA'S DEVELOPMENT ASSOCIATION CLG
Green Street (MACRO - Cafe Unit)	MACRO BUILDING MANAGEMENT LIMITED
Green Street (MACRO - Citizens Info)	DUBLIN CITY CENTRE CITIZENS INFORMATION SERVICE
Green Street (MACRO - European Consumer Ctr)	EUROPEAN CONSUMER CENTRE (IRELAND) LTD
Green Street (MACRO - Irish Environ Network)	ENVIRONMENTAL (ECOLOGICAL) NGOS CORE FUNDING CLG
Green Street (MACRO - Irish Penal Reform)	IRISH PENAL REFORM TRUST
Green Street (MACRO - National Advocacy)	NATIONAL ADVOCACY SERVICE FOR PEOPLE WITH DISABILITIES
Green Street (MACRO - NWIC Train & Dev)	NORTH WEST INNER CITY T & D PROJECT
Green Street (MACRO - Pitter Patter)	PITTER PATER COMMUNITY CRECHE & PRE-SCHOOL CLG
Green Street (MACRO - Snug Counselling)	SNUG COUNSELLING & INFORMATION SERVICE CLG
Grenville Street (Father Scully House)	CATHOLIC HOUSING AID SOCIETY
Henrietta Street (No. 15)	NA PIOBAIRI UILLEANN TEORANTA
Hill Street (Family Resource Centre)	HILL STREET FAMILY CENTRE
Killarney Court (Unit 1)	DUBLIN INNER CITY COMMUNITY CO-OPERATIVE SOCIETY LIMITED
Killarney Court (Unit 2)	AKINA DADA WA AFRICA LTD
Killarney Court (Unit 3)	COMMUNITY POLICING FORUM
Killarney Court (Unit 4)	CITIZENS INFORMATION SERVICE
Killarney Court (Unit 5)	
King Street North (No. 116)	BLACKHALL PARADE CHILDREN'S PROJECT LTD

Name	Customer Name
Liberty Corner (Dance Centre)	APDI LTD
Liberty Corner (Retail Unit No. 6)	(ACTS OF COMPASSION MINISTRIES) VOICE OF NEW COMMUNITIES DRUGS & ALCOHOL NETWORK CLG
Liberty Corner (Retail Unit No. 7)	WEXFORD CENTRE PROJECT CLG
Manor Street (No. 42)	PHOENIX COMMUNITY RESOURCE CENTRE LIMITED
Mary's Abbey (Nos. 17-18 Community Garden)	JULIE WYNNE
Mountjoy Community Centre (After Schools)	THE COMMUNITY AFTER SCHOOL PROJECT CLG
Mountjoy Community Centre (City Centre CAP)	NORTH CENTRE CITY CAP
Mountjoy Square Park (Nursery)	ST BRIGIDS DAY NURSERY
Newcomen Court (Larkin Community Gdn)	LARKIN UNEMPLOYED CENTRE CLG
Newcomen Court (Mud Island Community Gdn)	MUD ISLAND COMMUNITY GARDEN GROUP
North Great Georges Street (No. 35 Rere Garden)	JAMES JOYCE CULTURAL CENTRE LIMITED
North Great Georges Street (No. 35)	JAMES JOYCE CULTURAL CENTRE LIMITED
North King Street (Nos. 117 - 119)	NORTH WEST INNER CITY NETWORK LTD
North King Street (Spade)	ST PAUL'S AREA DEVELOPMENT ENTERPRISE CLG
North Strand Road (No. 16 HSE Dental Clinic)	EASTERN REGIONAL HEALTH AUTHORITY
Oxmantown Lane (Enterprise Centre)	ST PAUL'S AREA DEVELOPMENT ENTERPRISE CLG
Portland Square (Nos. 1-4 CASPr)	COMMUNITY AFTER SCHOOLS PROJECT
Portland Square (Nos. 1-4 Cavan Centre)	THE CAVAN CENTRE LTD
Rutland Street Lwr (Adventure Sports)	ADVENTURE SPORTS PROJECT
Rutland Street Lwr (Community Garden)	NORTH EAST CENTRAL COMMUNITY GARDEN GROUP
Rutland Street Lwr (Lourdes Community Buildings)	LOURDES YOUTH & COMMUNITY SERVICE
Sean MacDermott St (Car Park)	ST LAURENCE O'TOOLE DIOCESAN TRUST
Sean MacDermott St (Former Convent Car Pk)	
Sean MacDermott St (Lourdes Day)	LOURDES DAY CARE CENTRE LIMITED
Sean MacDermott St (Lourdes Parish Hall Car Pk)	LOURDES DAY CARE CENTRE LIMITED
Sean MacDermott St (Lourdes Parish Hall)	FRANCESCA ARKINS & CHRISTY FAGAN
Sean MacDermott St (No. 72 Convent)	CUNAMH TEORANTA
Sean MacDermott St (Nos. 16-18)	CITY OF DUBLIN EDUCATION & TRAINING BOARD
Sean MacDermott St (Nos. 62 & 63)	SOPHIA HOUSING ASSOCIATION LIMITED
Sheriff Street Lower (North Wall Womens Ctr)	NORTH WALL COMMUNITY DEVELOPMENT PROJECT CLG
Stoneybatter (No. 28) & Arbour Place (No. 30)	COMMUNITY PRE-SCHOOL PLAYGROUP FEDERATION
Strand Street Great (Nos. 61-62)	BRAITHRE CRIOSTAI
Summer Street North (Community Garden)	SUMMER ST NTH RESIDENTS ASSOC
Summerhill Parade (Nos 19-24)	TUSLA CHILD & FAMILY AGENCY
Tolka Road (Rear Nos 2 - 16 Ballybough BC)	BALLYBOUGH BOXING CLUB
William Street North (St. Agatha's Court)	PETER MCVERRY TRUST CLG

Central Oct Area Agenda 10/10/17 (TAG Date: 26/09/17)											
Item	Ref	Request	Road	Post-code	Topic	Request Description	Request by	TAG Result	TAG Comments	Sec	Date Rec'd
1	36840	Traffic Conditions	BLESSINGTON LANE (C-EA)	D7	Speed Ramps	on the road.	resident	Not Recommended	With reference to the request for a speed ramp at Blessington Lane: The criteria used by Dublin City Council in assessing requests for the installation of ramps include that the road should have a straight run of at least 200 metres. Blessington lane is approx 127m in length and as such Blessington Lane would not be an appropriate road for the utilisation of speed ramps	0	15/02/2017
2	38288	Pedestrian Facilities	DOMINICK STREET LOWER (C-EA)	D1	Pedestrian Crossing	and other measures required by Luas/ TII.	dcc traffic projects	Recommended	Full traffic signals at the junction of Dominick Street Lower with Parnell Street including two pedestrian crossings, one west of the junction with Parnell Street and one south of the junction with Parnell Street. DOMINICK STREET LOWER One-Way System Traffic is only permitted southbound on the eastern side of Dominick Street between the junction with Dorset Street and the junction with Parnell Street. DOMINICK STREET LOWER No Right Turn to Parnell Street DOMINICK STREET LOWER Tram Lane on the western side, extending from the junction with Dorset Street to the junction with Parnell Street .	0	24/05/2017
3	39165	Admin	EAST ROAD (C-EA)	D3	Bus Cage Marking	on the road.	dcc traffic mgt	Recommended	Install a bus cage on the East side of East Road from a point 24m South of Lamppost Number 17, extending Northwards for 12m.	0	14/07/2017
4	40282		EAST ROAD (C-EA)		Bus Stop Marking	Relocation of Dublin Bus Stop Numbers 2278 and 7514at entrance to Facebook.	resident	Recommended	• Rescind bus cage on the East side of East Road from a point 20.2m South of Lamp Standard No. 3, extending Northwards for 41.8m. • Rescind a Dublin Bus Pole on the East side of East Road at a point 0.7m North of Lamp Standard No. 3. • Rescind a Dublin Bus Pole on the East side of East Road at a point 18.7m South of Lamp Standard No. 3. • Install bus cage on the East side of East Road from a point 20.665m North of the gable end of the Facebook building, extending Northwards for 36m. • Install a Dublin Bus Pole on the East side of East Road at a point 21.665m North of the gable end of the Facebook building. The relocation of the Dublin Bus Stop further south along East Road is due to a conflict with the entrance to the Facebook building on East Road.	0	13/09/2017
5	35458	Admin	EAST WALL ROAD (C-EA)	D3	Engineer Query	Dublin Bus Airlink 747 route opposite the Three Arena	cllr Montague	Recommended	• Install a bus cage on the East side of East Wall Road at a point 4.8m North of Lamp standard No. 69, extending Northwards for 13m. • Rescind double yellow lines on the East side of East Wall Road at a point 4.8m North of Lamp standard No. 69, extending Northwards for 13m. • Install cycle track yield line and cycle track yield marking on the cycle track on the East side of East Wall Road from a point 17.8m North of Lamp standard No. 69. • Install cycle symbol line marking on the cycle track on the East side of East Wall Road from a point 4.7m North of Lamp standard No. 69. • Install "Pedal Cycles Only" and "End" sign on the East side of East Wall Road at a point 17.8m North of Lamp standard No. 69. • Install "Pedal Cycles Only" and "Cycle Track" sign on the East side of East Wall Road at a point 4.8m North of Lamp standard No. 69. The signage and line markings are required to alert cyclists of the Bus Stop.	0	02/11/2016
6	36131	Parking Prohibitions	GLENGARRIFF PARADE (C-EA)	D7	Disabled Parking Bay (General)	at the North Circular Road junction. Pay and Display and Permit Parking will have to be rescinded.	resident	Recommended	Rescind Pay and Display and Permit Parking on the western side of Glegarriff Parade from L.S. no. 1 extending northwards for 6 metres. Install Disbaled Parking Bay on the western side of Glegarriff Parade from L.S. no. 1 extending northwards for 6 metres.	2	10/01/2017
7	27911	Traffic Signs	HAMMOND LANE (C-EA)	D7	Stop Sign	Stop sign for Hammond Lane, at junction with Lincoln Lane.	resident	Recommended	Following a site visit on 21/09/17, it was observed that a Stop Sign is installed on Lincoln Lane on the south side of the junction of Phoenix Street North / Lincoln Lane / Hammond Lane. Hammond Lane has priority at this junction. Therefore, it is recommended to install a Stop Sign on Phoenix Street North at this junction. Stat(s): Install a Stop Sign on Phoenix Street North on the north corner of the junction of Lincoln Lane / Phoenix Street North.	0	17/11/2015

8	40235		NORTH WALL QUAY (C-EA)			Relocate Dublin Bus Stop number 7623 at Service Entrance to the 3 Arena	dcc traffic control	Recommended	Install bus cage on the North side of North Wall Quay from a point 15m East of Lamp Standard No. 138, extending Westwards for 13m. • Install a Dublin Bus Pole on the North side of North Wall Quay at a point 14m East of Lamp Standard No. 138. • Rescind bus cage on the North side of North Wall Quay from a point 14.4m East of Lamp Standard No. 139, extending Westwards for 21.1m. • Rescind a Dublin Bus Pole on the North side of North Wall Quay at a point 5.4m East of Lamp Standard No. 139. • Install Double Yellow Lines on the North side of North Wall Quay from a point 14.4m East of Lamp Standard No. 139, extending Westwards for 21.1m. The relocation of the bus cage and pole is required due to it obstructing the service entrance to the 3 Arena.	0	
9	37224	Traffic Signs	PARNELL STREET (C-EA)	D1	3.5 Tonne Limit	3.5 Tonne Limit at the Parnell Street / Capel Street junction.	resident	Recommended	Recommended: installation of a 3.5 Tonne Limit in order to prevent HGVs from further damaging the newly installed buildout curbs as a result of them turning at the Parnell Street / Capel Street junction. Stat: (1) Install a 3.5 Tonne Limit Sign at a point 3.5 meters west and 1 meter south from the corner of Parnell Street / Ryder's Row junction. (2) Install a 3.5 Tonne Limit Sign at a point 16 meters east from the corner of Parnell Street / Jervis Lane Upper junction.	0	28/03/2017
10	39814	Parking Prohibitions	PARNELL STREET (C-EA)	D1	Loading Bay	outside Star Asia Foods, No. 35/41 (adjacent to the Ilac entrance)	resident	Not Recommended	The request is not recommended for the following reason: Delivery vehicles can park on the Double Yellow Lines on Parnell Street for the purpose of loading/unloading – see below. Under Section 5 (2) (e) of the ROAD TRAFFIC (TRAFFIC AND PARKING) REGULATIONS, 1997: "a prohibition on the parking of a vehicle imposed by article 36(2) (a) (Double Yellow Lines) shall not apply to a vehicle parked while goods are being loaded in or on to it or unloaded from it, for a period not exceeding thirty minutes from the commencement of the parking." However, it should be noted that under Section 36 (2) (k) of the ROAD TRAFFIC (TRAFFIC AND PARKING) REGULATIONS, 1997: "A vehicle shall not be parked in a manner in which it will interfere with the normal flow of traffic or which obstructs or endangers other traffic."	0	23/06/2017
11	39956	Traffic Conditions	PORTLAND ROW (C-EA)	D1	Yellow Box	at junction with Portland Close.	cllr Fagan	Not Recommended	It is not recommended to install a yellow box at the Portland Row / Portland Close junction due to the following: Yellow boxes are intended to prevent blocking of junctions. Side road traffic flows should be significant and the side road should serve a minimum of fifty houses or be a major traffic generating facility. This guideline is in place to avoid a proliferation of yellow boxes in the city.	0	12/09/2017
12	39961	Parking Prohibitions	WELLINGTON STREET UPPER (C-EA)	D7	TAG Issues Query	at the junction of Mountjoy Street.	resident	Recommended	It is recommended to shift forward the existing Stop Line on Wellington Street Upper approx. 2 meters eastwards, closer to the Wellington Street Upper / Mountjoy Street junction, so that drivers stopped at the Stop Line have improved visibility of traffic on Mountjoy Street. Stat(s): 1. Rescind the existing Stop Line on the north side of Wellington Street Upper at the Wellington Street Upper / Mountjoy Street junction. 2. Rescind the existing Continuous White Line on the north side of Wellington Street Upper at the Wellington Street Upper / Mountjoy Street junction. 3. Install a Stop Line on the north side of Wellington Street Upper, at a distance 1 meter west from the north corner of the Wellington Street Upper / Mountjoy Street junction - see sketch attached. 4. Install a Continuous White Line on the north side of Wellington Street Upper, at a distance 1 meters west from the north corner of the Wellington Street Upper / Mountjoy Street junction, extending westwards for a distance of 18 meters	0	04/08/2017

Traffic Service Requests, Status Report at 15th September, 2017. Central Area Committee Meeting, 10th October, 2017.

Please note that to ensure continued efficient operation of the Sharepoint database system it has become necessary to archive all completed items up to and including 31/12/16. Therefore these items are not reflected in the Status Report.

Traffic Advisory Group (TAG) Service Request Statistics

	15/8/2017 Report	15/09/2017 Report
Total TAG Requests received from 01/01/16 to 15/09/17	220	248
Total TAG Requests completed from 01/01/16 to 15/09/17	57	67
No. Requests received since previous report (i.e. between 16/08/17 and 15/09/17).	19	13
Total Requests received and currently open on Sharepoint since 1 st January, 2013.	211	228

Breakdown of Requests currently open on Sharepoint

	15/8/2017 Report	15/09/2017 Report
Stage 1	0	2
Stage 2	152	157
Stage 3	6	8
Stage 4	43	51
Stage 5	10	10

Non TAG Service Requests Statistics

Total Non- TAG Requests received since 01/01/2016	511	
.....of which Requests Completed	325	
Total Requests currently received and open on Sharepoint since 1 st January, 2013	239	

Traffic Advisory Group Status Reports

Explanation of Stages:

- Stage 1 - Set up file, Assignment to Engineer, etc
- Stage 2 - Assessment, Site surveys, review statutory orders, etc
- Stage 3 - Consultations, with Garda, Dublin Bus, Luas, NTA, Local residents / businesses, etc
- Stage 4 - Decision, TAG group, statutory orders, etc
- Stage 5 - Implementation, signs, lines, construction, signal changes, certifications, etc

Item No.	SR	Road	Postcode	Topic	Request Description	Date Received	SR Status
1	7737	MARY STREET (C-EA)	D1		requires additional pedestrian safety measures.	20/06/2013	Stage 4
2	8417	CHURCH STREET (C-EA)	D1	Right Turn Filter Light	from Church Street onto King Street North.	23/08/2013	Stage 4
3	10552	GARDINER PLACE (C-EA)	D1	Pedestrian Crossing	at the junction of Mountjoy Square West.	06/02/2014	Stage 4
4	12066	CHURCH ROAD (C-EA)	D3	Traffic Calming	Request for measures to reduce speeds and levels of traffic	13/05/2014	Stage 2
5	15252	SAMUEL BECKETT BRIDGE (C-EA)	D2	Yield Sign	Cycle Lanes at Samuel Beckett Bridge need "Yield" signs.	13/11/2014	Stage 2
6	15826	BERESFORD PLACE (C-EA)	D1	Pedestrian Crossing	crossing from Gardiner Street Lower to Custom House.	05/12/2014	Stage 2
7	16283	DENMARK STREET GREAT (C-EA)	D1	Bus Stop (General Query)	Bus stop for Denmark Street outside Barrys Hotel and The Belvedere Hotel.	23/01/2015	Stage 4
8	16493	CLONLIFFE ROAD (C-EA)	D3	Intelligent Traffic Signals	request review of filter light from Clonliffe Road onto Jones's Road.	03/02/2015	Stage 5
9	16512	SAINT JOSEPH'S ROAD (C-EA)	D7	No Right Turn	From St. Joseph's Road onto Prussia Street, during morning peak.	04/02/2015	Stage 2
10	16671	ARRAN STREET EAST (C-EA)	D7	Road Markings	Introduce road markings for existing Pay & Display & Permit spaces on Arran St West.	10/02/2015	Stage 2
11	16960	BOLTON STREET (C-EA)	D1	Pedestrian Crossing	At the junction of Bolton Street/Henrietta Street.	26/02/2015	Stage 4
12	17432	WELLINGTON STREET UPPER (C-EA)	D7	Traffic Calming	on the road.	07/04/2015	Stage 2
13	17850	BALLYBOUGH ROAD (C-EA)	D3	No Right Turn	from Ballybough Road onto Clonmore Road during evening peak.	27/04/2015	Stage 2
14	17933	CHURCH STREET NEW (C-EA)	D7	Coach Parking	To increase the maximum stay time restriction on the Coach Parking.	29/04/2015	Stage 4
15	17946	WESTERN WAY (C-EA)	D7	Pedestrian Crossing	Request for a pedestrian crossing to be installed on Western Way.	01/05/2015	Stage 2
16	18061	CLONLIFFE AVENUE (C-EA)	D3	Speed Ramps	on the road.	07/05/2015	Stage 2

Item No.	SR	Road	Postcode	Topic	Request Description	Date Received	SR Status
17	18114	CLONLIFFE ROAD (C-EA)	D3	Parking Prohibition	at the junction of Orchard Road.	12/05/2015	Stage 4
18	18158	SAINT BENEDICT'S GARDENS (C-EA)	D7	Disabled Parking Bay (Rescind Residential)	opposite No. 29, on the north side of the road, near the junction of Synnott Row.	14/05/2015	Stage 2
19	18475	COMMONS STREET (C-EA)	D1	Pay & Display & Permit Parking (Rescind)	on Commons Street.	03/06/2015	Stage 2
20	18807	STONEYBATTER (C-EA)	D7	Pedestrian Crossing	Pedestrian crossing for junction of Stoneybatter, Brunswick St North & Arbour Hill.	22/06/2015	Stage 2
21	18950	QUARRY ROAD (C-EA)	D7	Pedestrian Crossing	in the vicinity of the bingo hall.	30/06/2015	Stage 2
22	18993	ARKLOW STREET (C-EA)	D7	Pay & Display & Permit Parking	on the road.	02/07/2015	Stage 4
23	19094	COMMONS STREET (C-EA)	D1	Pay & Display & Permit Parking (Rescind)	on Commons Street.	09/07/2015	Stage 2
24	19183	GLENGARRIFF PARADE (C-EA)	D7	Children Crossing Sign	in Phibsborough area, particularly at junction of Glengarriff Parade & St. Ignatius Rd.	10/07/2015	Stage 4
25	19199	BRUNSWICK STREET NORTH (C-EA)	D7	Pedestrian Crossing	at the junction of Stoneybatter, crossing from Walsh's Pub to Centra.	16/07/2015	Stage 2
26	19331	CLINCHS COURT (C-EA)	D3	Parking Prohibition	at the rear of No. 41, North Strand Road.	23/07/2015	Stage 2
27	19387	MONTPELIER HILL (C-EA)	D7	Traffic Calming	concerns about speeding cars, request for ramps &/or signage	24/07/2015	Stage 2
28	19510	ORIEL STREET LOWER (C-EA)	D1	Traffic Calming	on the roads.	05/08/2015	Stage 2
29	19511	ORIEL STREET LOWER (C-EA)	D1	Double Yellow Lines	on the road.	05/08/2015	Stage 2
30	19993	GOLDSMITH STREET (C-EA)	D7	Speed Ramps	Request for ramps on above road	04/09/2015	Stage 2
31	20114	MOORE STREET (C-EA)	D1	One-Way System	To make Moore Street and O'Rahilly Parade one way from Parnell Street.	11/09/2015	Stage 2
32	20156	PORTLAND PLACE (C-EA)	D1	Double Yellow Lines	along by the apartments	08/09/2015	Stage 5
33	20330	SHERIFF STREET LOWER (C-EA)	D2	Yellow Box	at turn from Sheriff street into Amiens St. and taxi lines repainted	21/09/2015	Stage 2

Item No.	SR	Road	Postcode	Topic	Request Description	Date Received	SR Status
34	20461	NORTH CIRCULAR ROAD (C-EA)	D7	Bus Stop Approvals	North Circular Rd Stop 812 can it be built out to allow buses access passengers kerbside.	29/09/2015	Stage 2
35	20462	MONTPELIER GARDENS (C-EA)	D8	Traffic Lights	For buses coming out from O Devaney Gardens turning right onto Infirmary Rd.	29/09/2015	Stage 2
36	20841	CHURCH ROAD (C-EA)	D3	Bus Cage Marking	No bus stop road markings at two locations on this road.	14/10/2015	Stage 2
37	21060	GREEK STREET (C-EA)	D1	Electric Car Bay	Provision of Electric Only Vehicle Bays.	28/10/2015	Stage 2
38	21086	PORTLAND PLACE (C-EA)	D1	Pay & Display & Permit Parking	on the road.	25/10/2015	Stage 2
39	27609	SHERIFF STREET UPPER (C-EA)	D3	No Left Turn	from Sheriff Street Upper onto Abercorn Road, during peak hours.	05/11/2015	Stage 2
40	28196	GRANGEGORMAN LOWER (C-EA)	D7		request for traffic signs at Educate Together School.	01/12/2015	Stage 2
41	28198	GRANGEGORMAN LOWER (C-EA)	D7	Traffic Calming	at Educate Together School	01/12/2015	Stage 2
42	28239	AUGHRIM STREET (C-EA)	D7	Traffic Calming	at Aughrim Court	08/12/2015	Stage 2
43	28306	HALSTON STREET (C-EA)	D7	3.5 Tonne Limit	on Halston Street.	04/12/2015	Stage 2
44	28482	PARKGATE STREET (C-EA)	D8	Stop Sign	and rescindment of Yield Sign on Parkgate Street at the junction of St. John's Road West.	10/12/2015	Stage 2
45	28531	SHERIFF STREET LOWER (C-EA)	D1	Traffic Calming	on the stretch from Noctors Pub to the Church.	15/12/2015	Stage 2
46	28615	RUSSELL AVENUE (C-EA)	D3	Pay & Display & Permit Parking	on the road.	22/12/2015	Stage 4
47	28741	PARNELL STREET (C-EA)	D1	Yellow Box	or other safety measures at the junction of Hill Street.	07/01/2016	Stage 2
48	28849	WEST ROAD (C-EA)	D3	Parking Prohibition	along the road.	13/01/2016	Stage 4
49	28872	ORIEL STREET LOWER (C-EA)	D2	Speed Ramps	on the road.	13/01/2016	Stage 2
50	29130	NORTH CIRCULAR ROAD (C-EA)	D7	Pay & Display & Permit Parking	from the laneway at No. 45 to No. 93 and 62 - 108 (the junction with Marlborough Road).	18/01/2016	Stage 3
51	29150	SUSANVILLE ROAD (C-EA)	D3	Yellow Box	at junction of Clonliffe Road.	25/01/2016	Stage 4

Item No.	SR	Road	Postcode	Topic	Request Description	Date Received	SR Status
52	29198	NORTH CIRCULAR ROAD (C-EA)	D7	Pay & Display & Permit Parking	from the laneway at No. 45 to No. 93 (the junction with Marlborough Road).	27/01/2016	Stage 3
53	29275	PARNELL SQUARE NORTH (C-EA)	D1	Bus Cage Marking	Change the Coach markings to read "bus" at Parnell Square North	01/02/2016	Stage 4
54	29357	RUTLAND STREET LOWER (C-EA)	D1	Disabled Parking Bay (General)	outside the old Rutland Street School.	03/02/2016	Stage 4
55	29411	CLONLIFFE ROAD (C-EA)	D9	3.5 Tonne Limit	Request for HGV restrictions on above road	06/02/2016	Stage 2
56	29658	MONTPELIER HILL (C-EA)	D7	Speed Ramps (Rescind)	at narrow section of Montpelier Hill	09/02/2016	Stage 2
57	29659	WEST ROAD (C-EA)	D3	Parking Prohibition	on the road.	09/02/2016	Stage 4
58	29920	NORTH CIRCULAR ROAD (C-EA)	D1	Clearway (Amend Hours)	extend clearway hours to 07.00-19.00 .	25/02/2016	Stage 2
59	30094	CHURCH ROAD (C-EA)	D3	Traffic Calming	on the road.	04/03/2016	Stage 2
60	30127	ELIZABETH STREET (C-EA)	D3	Pay & Display & Permit Parking	on the road.	07/03/2016	Stage 3
61	30239	KILLARNEY PARADE (C-EA)	D7	Double Yellow Lines (Extend)	and rescindment of Pay and Display and Permit Parking from the junction of Muckcross Parade to the junction of North Circular Road.	11/03/2016	Stage 2
62	30284	CUMBERLAND STREET NORTH (C-EA)	D1	Pedestrian Crossing	at Avondale House.	14/03/2016	Stage 2
63	30431	MONTPELIER HILL (C-EA)	D7	Speed Ramps (Rescind)	and provision of alternative traffic calming measures between Nos. 52 and 41.	23/03/2016	Stage 2
64	30587	CUMBERLAND STREET NORTH (C-EA)	D1	Pedestrian Crossing	at Avondale House.	04/04/2016	Stage 2
65	30659	PARKGATE STREET (C-EA)	D8	Traffic Calming	On Parkgate Street at the junction of St. John's Road West.	08/04/2016	Stage 2
66	30725	CUMBERLAND STREET NORTH (C-EA)	D1	Pedestrian Crossing	at Avondale House.	13/04/2016	Stage 2
67	30797	GRANBY PLACE (C-EA)	D1	Double Yellow Lines (Rescind)	In relation to the rescindment of Double Yellow Lines outside No. 43.	14/04/2016	Stage 2

Item No.	SR	Road	Postcode	Topic	Request Description	Date Received	SR Status
68	30806	CAPEL STREET (C-EA)	D1	Disabled Parking Bay (General)	and rescindment of Pay and Display Parking at the Medical Centre, No. 138.	14/04/2016	Stage 2
69	30935	MOUNTJOY SQUARE EAST (C-EA)	D1	Traffic Calming	at the junction of Fitzgibbon Street and Belvedere Place.	21/04/2016	Stage 2
70	31027	HENRIETTA STREET (C-EA)	D1	Disabled Parking Bay (General)	and rescindment of Pay and Display and Permit Parking outside the Daughters of Charity.	26/04/2016	Stage 4
71	31070	RATHDOWN ROAD (C-EA)	D7	3.5 Tonne Limit	on the road.	27/04/2016	Stage 2
72	31071	GRANGEGORMAN LOWER (C-EA)	D7	3.5 Tonne Limit	on the road.	27/04/2016	Stage 2
73	31103	KILLARNEY STREET (C-EA)	D1	Stop Sign	At junction with Buckingham St - Stop sign too close to junction, too easy for motorists (coming from 5 lamps end) to miss it.	29/04/2016	Stage 4
74	31215	AVONDALE AVENUE (C-EA)	D7	Stop Sign	for Allen Tce and the Burrow which lead onto Phibsborough.	09/05/2016	Stage 2
75	31282	RATHDOWN ROAD (C-EA)	D17	Speed Ramps	Additional speed bump between 60 & 70 Rathdown Rd.	10/05/2016	Stage 2
76	31322	CATHAL BRUGHA STREET (C-EA)	D1	Disabled Parking Bay (General)	Request for general bays opposite the Catering College, DIT.	03/05/2016	Stage 4
77	31335	ORIEL STREET UPPER (C-EA)	D1	Speed Ramps	above junction	13/05/2016	Stage 2
78	31384	DORSET STREET LOWER (C-EA)	D1	Double Yellow Lines (Extend)	at rear of number 13-15	17/05/2016	Stage 2
79	31540	TALBOT STREET (C-EA)	D1	Bus Cage Marking	At no.31 Bus Terminus (needs to be painted in red)	24/05/2016	Stage 4
80	31597	DORSET STREET UPPER (C-EA)	D1	Yellow Box	at the junction of Frederick Lane North.	26/05/2016	Stage 2
81	31901	PARNELL STREET (C-EA)	D1	Traffic Management Arrangements	at rear of Ilac - extend and improve Footpath to facilitate cyclists and pedestrians.	10/05/2016	Stage 2

Item No.	SR	Road	Postcode	Topic	Request Description	Date Received	SR Status
82	31902	CUMBERLAND STREET NORTH (C-EA)	D1	Traffic Calming	Traffic calming in form of Pedestrian Crossing or road narrowing.	10/06/2016	Stage 2
83	31909	CLONLIFFE ROAD (C-EA)	D3	3.5 Tonne Limit	for HGV restrictions on above road	14/06/2016	Stage 2
84	32021	PARNELL SQUARE WEST (C-EA)	D1	Double Yellow Lines (Extend)	to extend by 10 metres or more northwards the existing DYL's outside approx No.36	07/06/2016	Stage 2
85	32131	BLESSINGTON LANE (C-EA)	D7	Double Yellow Lines	on above lane	21/06/2016	Stage 2
86	32293	CHARLEVILLE AVENUE (C-EA)	D3	Traffic Calming	One of the following: additional children crosssign sign; 20kph speed limit; GO SLOW painted on the road surface.	23/06/2016	Stage 2
87	32307	CHARLEVILLE AVENUE (C-EA)	D3	Traffic Calming	Extra traffic calming measures on the road.	23/06/2016	Stage 2
88	32341	PARNELL SQUARE WEST (C-EA)	D1	Double Yellow Lines (Extend)	to extend by 10 metres or more northwards the existing DYL's outside approx No.36	27/06/2016	Stage 2
89	32353	CHARLEVILLE AVENUE (C-EA)	D3	Children Crossing Sign	on the gable wall of Mr Kebab.	27/06/2016	Stage 2
90	32361	CHARLEVILLE AVENUE (C-EA)	D3	Traffic Calming	A Slow sign or a children crosssign sign.	28/06/2016	Stage 2
91	32576	CUMBERLAND STREET NORTH (C-EA)	D1	Pedestrian Crossing	near Avondale House	12/07/2016	Stage 2
92	32851	PARNELL SQUARE WEST (C-EA)	D1	Double Yellow Lines	rescindment of this Bus stop and replacement with DYLS.	20/07/2016	Stage 2
93	32972	CHURCH ROAD (C-EA)	D3	Yellow Box	at entrance to Lighthouse Apartments.	27/07/2016	Stage 4
94	33114	CHURCH ROAD (C-EA)	D3	Yellow Box	At entrance to Lighthouse Apartments.	02/08/2016	Stage 4
95	33152	MARY'S LANE (C-EA)	D7	Loading Bay (Extend)	Extend recently installed loading bay	05/08/2016	Stage 2
96	33326	EAST WALL ROAD (C-EA)	D3	Yellow Box	entrance/exit from Aldi	18/08/2016	Stage 4
97	33432	MONCK PLACE (C-EA)	D7	Disabled Parking Bay (Residential)	outside No. 28.	29/08/2016	Stage 4

Item No.	SR	Road	Postcode	Topic	Request Description	Date Received	SR Status
98	33473	OXMANTOWN ROAD (C-EA)	D7	Disabled Parking Bay (Residential)	outside No. 159. Pay and Display and Permit Parking will have to be rescinded.	30/08/2016	Stage 4
99	33668	FOLEY STREET (C-EA)	D1	Disabled Parking Bay (General)	request for two disabled parking bays	08/09/2016	Stage 2
100	33700	HALSTON STREET (C-EA)	D7	Stop Sign	Request for a stop sign to be re-located nearer the junction.	12/09/2016	Stage 2
101	33780	NORTH WALL QUAY (C-EA)	D1	Disabled Parking Bay (Rescind General)	Request to re-locate the disabled bay away from the EV point and install Electric Car Charge bay.	14/09/2016	Stage 2
102	33878	KILLARNEY STREET (C-EA)	D1	Disabled Parking Bay (Residential)	To determine if Killarney Street is high/low demand in relation to parking occupancy for the provision of a bay outside No. 22. Pay and Display and Permit Parking will have to be rescinded.	15/09/2016	Stage 2
103	33922	NORTH CIRCULAR ROAD (C-EA)	D7	Yellow Box	Into the IPS building at the junction of North Circular Road with Berkeley Road.	20/09/2016	Stage 2
104	33974	ECCLES STREET (C-EA)	D7	Bus Cage Marking (Rescind)	and provision of pay and display and permit parking or disabled parking bays in the vicinity of No. 56/57.	22/09/2016	Stage 2
105	33983	BACHELORS WALK (C-EA)	D1	Loading Bay	and rescindment of bus cage marking at Nos. 5-9.	20/09/2016	Stage 2
106	34035	KINAHAN STREET (C-EA)	D7	Disabled Parking Bay (Residential)	outside No. 17.	28/09/2016	Stage 4
107	34216	SAINT MARY'S ROAD NORTH (C-EA)	D3	Disabled Parking Bay (Residential)	outside No. 44.	11/10/2016	Stage 4
108	34224	RUSSELL STREET (C-EA)	D1	Loading Bay	outside Plumb Merchants Ltd., No.10b, 40, Russell Street.	29/09/2016	Stage 2

Item No.	SR	Road	Postcode	Topic	Request Description	Date Received	SR Status
109	34372	GRENVILLE LANE (C-EA)	D1	Double Yellow Lines	Request for DYL on opposite side of lane.	11/10/2016	Stage 2
110	34498	RUTLAND PLACE (C-EA)	D1	Double Yellow Lines	rear of 11 Parnell Sq East. Either side of shutters - building adjacent to PO depot	14/10/2016	Stage 4
111	34565	CLONLIFFE ROAD (C-EA)	D3	Parking Prohibition	at junction with St Joseph's Avenue	17/10/2016	Stage 2
112	34602	KILLARNEY STREET (C-EA)	D1	Disabled Parking Bay (General)	Request for additional general bay at Killarney Court. Pay and Display and Permit Parking will have to be rescinded.	18/10/2016	Stage 4
113	34693	RAVENSDALE ROAD (C-EA)	D3	Entry Treatment	at the junction of Ravensdale Road and Shelmalier Road.	27/10/2016	Stage 4
114	34720	BERKELEY AVENUE (C-EA)	D7	Double Yellow Lines	double yellow lines on both sides of Berkeley Ave and No Parking Signs erected.	25/10/2016	Stage 5
115	34845	FOLEY STREET (C-EA)	D1	Loading Bay(Rescind)	Request locations of loading bay and nearby P&D parking be swapped	07/11/2016	Stage 2
116	35018	SAINT JOSEPH'S ROAD (C-EA)	D7	Speed Ramps	Speed ramps for St. Joseph's Rd.	11/11/2016	Stage 2
117	35104	SAINT IGNATIUS ROAD (C-EA)	D7	Double Yellow Lines	appeal for extension of previously recommended dyl's to the rear of property Nos. 1-52.	14/11/2016	Stage 2
118	35117	LINENHALL PARADE (C-EA)	D7	Double Yellow Lines (Rescind)	outside 25.	17/11/2016	Stage 5
119	35152	NORTH STRAND ROAD (C-EA)	D3	Pedestrian Crossing	across Ossory Road at North Strand Road junction and across North Strand Road north of the junction with Ossory Road.	18/11/2016	Stage 5
120	35155	SUSANVILLE ROAD (C-EA)	D3	Pay & Display & Permit Parking	on the road.	16/11/2016	Stage 3
121	35184	SUSANVILLE ROAD (C-EA)	D3	Pay & Display & Permit Parking	on the road.	18/11/2016	Stage 3
122	35291	EAST ROAD (C-EA)	D1	Yellow Box	at entrance to An Post Depot site	28/11/2016	Stage 4
123	35362	NORTH WALL QUAY (C-EA)	D1	Yellow Box	requests yellow box at junction of New Wapping Street.	05/12/2016	Stage 2

Item No.	SR	Road	Postcode	Topic	Request Description	Date Received	SR Status
124	35414	CASTLEFORBES ROAD (C-EA)	D1	Traffic Calming	speed ramps or other solution to prevent trucks speeding.	05/12/2016	Stage 2
125	35426	DORSET STREET UPPER (C-EA)	D1	Yellow Box (Extend)	Double size of yellow box at Dorset St Upper & Wellington St. Lwr.	08/12/2016	Stage 2
126	35601	PARNELL STREET (C-EA)	D1	Double Yellow Lines	along the northside the junction with North Great George's Street in an easterly direction towards Hill Street.	08/12/2016	Stage 2
127	35658	KINGS INNS STREET (C-EA)	D1	Filter Light	request for filter lights at the junction of Kings Inn Street and Parnell Street.	23/12/2016	Stage 2
128	35704	WEST ROAD (C-EA)	D3	Double Yellow Lines	on the road.	19/12/2016	Stage 4
129	35732	DORSET STREET UPPER (C-EA)	D1	Yellow Box (Extend)	at the junction of Wellington Street Lower.	10/01/2014	Stage 2
130	36026	KILLARNEY AVENUE (C-EA)	D1	Disabled Parking Bay (Residential)	outside No. 3.	17/01/2017	Stage 4
131	36131	GLENGARRIFF PARADE (C-EA)	D7	Disabled Parking Bay (General)	at the North Circular Road junction. Pay and Display and Permit Parking will have to be rescinded.	10/01/2017	Stage 2
132	36140	SAINT PATRICK'S TERRACE (C-EA)	D3	Pay & Display & Permit Parking	on St. Patrick's Terrace and Whitworth Terrace.	20/01/2017	Stage 2
133	36163	SAINT MARY'S PLACE NORTH (C-EA)	D7	No Left Turn	from lane on northern side of Black Church (St Mary's Place North) onto Mountjoy Street. Gardai report numerous collisions.	20/01/2017	Stage 2
134	36489	BELLA STREET (C-EA)	D1	Double Yellow Lines	on both sides of the street.	27/01/2017	Stage 4
135	36490	GRANGEGORMAN LOWER (C-EA)	D7	3.5 Tonne Limit	on the road.	27/01/2017	Stage 2
136	36630	BLACKHALL STREET (C-EA)	D7	Disabled Parking Bay (Residential)	Outside No. 25.	02/02/2017	Stage 2
137	36658	ELIZABETH STREET (C-EA)	D3	Pay & Display & Permit Parking	Residents parking for Elizabeth St.	22/02/2017	Stage 3
138	36665	SAINT MARY'S PLACE NORTH (C-EA)	D7	Speed Ramps	on the left hand side of the Black Church, outbound.	22/02/2017	Stage 2
139	36735	MOUNTJOY SQUARE NORTH (C-EA)	D1	Pedestrian Crossing	at the junction of Mountjoy Square North and Gardiner Street Upper.	07/02/2017	Stage 2

Item No.	SR	Road	Postcode	Topic	Request Description	Date Received	SR Status
140	36779	MORNING STAR AVENUE (C-EA)	D1	Parking Prohibition	request DYs be extended to align with solid white	15/02/2017	Stage 2
141	36790	TEMPLE LANE NORTH (C-EA)	D1	Speed Ramps	on the road.	11/02/2017	Stage 2
142	36840	BLESSINGTON LANE (C-EA)	D7	Speed Ramps	on the road.	15/02/2017	Stage 2
143	36897	AMIENS STREET (C-EA)	D1	Bus Lane (Change of hours)	Extend outbound operational hours from 16:00 - 19:00 to 14:00 - 19:00.	17/02/2017	Stage 2
144	36984	NEW WAPPING STREET (C-EA)	D1	No Right Turn (Except Buses)	between 7-10am, southbound on New Wapping Street onto North Wall Quay.	13/03/2017	Stage 2
145	36985	NORTH WALL QUAY (C-EA)	D1	Bus Lane	Extension of inbound bus lane on North Wall Quay to the junction of North Wall Quay/New Wapping Street.	13/03/2017	Stage 2
146	37010	RUSSELL AVENUE (C-EA)	D3	Loading Bay	at Russell House, No. 79.	13/03/2017	Stage 2
147	37185	RAILWAY STREET (C-EA)	D1	Double Yellow Lines	on the street	24/03/2017	Stage 2
148	37199	EDEN QUAY (C-EA)	D1	Disabled Parking Bay (General)	Request to review and re-locate the bay on Eden Quay.	16/02/2017	Stage 2
149	37202	FITZROY AVENUE (C-EA)	D3	Disabled Parking Bay (Residential)	outside No. 70. Pay and Display and Permit Parking will have to be rescinded.	27/03/2017	Stage 2
150	37205	WILLIAM STREET NORTH (C-EA)	D1	Disabled Parking Bay (Rescind Residential)	Outside No. 31.	27/03/2017	Stage 5
151	37224	PARNELL STREET (C-EA)	D1	3.5 Tonne Limit	3.5 Tonne Limit to prevent HGVs damaging the curbs from turning at the Parnell Street / Capel Street junction.	28/03/2017	Stage 4
152	37292	EAST ROAD (C-EA)	D3	Double Yellow Lines	On one side of the road between G.K. Hire and Hireco.	27/03/2017	Stage 2
153	37319	EAST ROAD (C-EA)	D3	Loading Bay	request for loading bay near/outside 12/20 East Wall, GK Tool Hire.	27/03/2017	Stage 2

Item No.	SR	Road	Postcode	Topic	Request Description	Date Received	SR Status
154	37340	BACHELORS WALK (C-EA)	D1	Disabled Parking Bay (General)	Request for additional disabled parking bay.	22/03/2017	Stage 2
155	37344	MERCHANTS ROAD (C-EA)	D3	Speed Ramps	Request for additional ramps at this location.	27/03/2017	Stage 2
156	37435	TEMPLE LANE NORTH (C-EA)	D1	Speed Ramps	on the road.	03/04/2017	Stage 2
157	37436	TEMPLE LANE NORTH (C-EA)	D1	Speed Ramps	Query in relation to the existing ramp and request for additional ramps.	07/02/2017	Stage 2
158	37461	SEAN MAC DERMOTT STREET UPPER (C-EA)	D1	Engineer Query	junction review.	14/03/2017	Stage 4
159	37472	FITZROY AVENUE (C-EA)	D3	Disabled Parking Bay (Rescind Residential)	Outside No. 75 and replacement with Pay and Display and Permit Parking.	04/04/2017	Stage 4
160	37607	FAITH AVENUE (C-EA)	D3	Disabled Parking Bay (Residential)	outside No. 18.	20/04/2017	Stage 2
161	37622	FOLEY STREET (C-EA)	D1	Loading Bay(Rescind)	and replacement with pay and display parking outside Ulysees House and relocation of the loading bay further east in the direction of Amiens Street.	06/04/2017	Stage 2
162	37645	WOLFE TONE STREET (C-EA)	D1	Pedestrian Crossing	across Wolfe Tone Street at junction with Mary Street.	24/04/2017	Stage 5
163	37651	DE BURGH ROAD (C-EA)	D7	Pay & Display & Permit Parking	Appealing the decision of TAG regarding p&d&pp on the road.	30/03/2017	Stage 2
164	37762	MABEL STREET (C-EA)	D3		Request for DYs or to reduce the stop marking on Mabel Street at the junction of Elizabeth Street.	05/04/2017	Stage 2
165	37782	GRANGEGORMAN LOWER (C-EA)	D7	School Warden	at the junction of Grangegorman Lower / Stanhope Street.	28/04/2017	Stage 2
166	37798	FINDLATER PLACE (C-EA)	D1	Disabled Parking Bay (General)	at the footpath dishing opposite the entrance to the Academy Plaza Hotel.	02/05/2017	Stage 4
167	37804	CASTLEFORBES ROAD (C-EA)	D1	Pay & Display & Permit Parking	designate Pay and Display Parking to Pay and Display and Permit Parking.	07/04/2017	Stage 2
168	37859	GEORGE'S LANE (C-EA)	D7	Pay & Display Parking	P&D parking or other solution.	09/05/2017	Stage 2

Item No.	SR	Road	Postcode	Topic	Request Description	Date Received	SR Status
169	37860	WELLINGTON STREET LOWER (C-EA)	D7	Traffic Calming	on Wellington St Upper/Lower	09/05/2017	Stage 2
170	37885	GRANGEGORMAN LOWER (C-EA)	D7	Pedestrian Crossing	at entrance to Grangegorman campus.	09/03/2017	Stage 2
171	37979	EAST WALL ROAD (C-EA)	D3	Yellow Box (Extend)	at the junction of Church Road.	26/04/2017	Stage 2
172	38207	FRENCHMAN'S LANE (C-EA)	D1		Parking restrictions and road markings for the lane.	16/02/2017	Stage 5
173	38218	ELIZABETH STREET (C-EA)	D3	Pay & Display & Permit Parking	on the road.	27/04/2017	Stage 3
174	38220	NEW WAPPING STREET (C-EA)	D1	Yellow Box	outside entrance to Central Bank car park.	08/05/2017	Stage 2
175	38263	ANNE STREET NORTH (C-EA)	D7	Pay & Display & Permit Parking (change of hours)	Change back to original hours, Monday-Friday	09/05/2017	Stage 2
176	38285	SAINT MARY'S ROAD NORTH (C-EA)	D3	Disabled Parking Bay (Rescind Residential)	outside No. 62.	24/05/2017	Stage 5
177	38288	DOMINICK STREET LOWER (C-EA)	D1	Pedestrian Crossing	and other measures required by Luas/ TII.	24/05/2017	Stage 4
178	38314	SAINT MARY'S ROAD NORTH (C-EA)	D1	Speed Ramps	on the road.	11/05/2017	Stage 2
179	38395	CLONLIFFE ROAD (C-EA)	D3	Traffic Calming	Traffic calming for Clonliffe Road.	13/06/2017	Stage 2
180	38398	CHURCH ROAD (C-EA)	D3	Yellow Box	o/s Lighthouse Apartments	13/06/2017	Stage 4
181	38399	EAST ROAD (C-EA)	D3	Yellow Box	outside Island Quay apartments.	13/06/2017	Stage 4
182	38447	SAINT MARY'S ROAD NORTH (C-EA)	D3	Engineer Query	Request continuous white line at junction w/ Church Rd. be shortened	29/05/2017	Stage 4
183	38472	BAYVIEW AVENUE (C-EA)	D1	Pay & Display & Permit Parking	Introduction of a Scheme on Bayview Avenue, North Strand.	26/05/2017	Stage 3
184	38477	FERRYMANS CROSSING (C-EA)	D1	Speed Ramps	Speed ramps for Ferryman's Crossing & Bellman's Walk.	02/06/2017	Stage 4
185	38485	RAILWAY STREET (C-EA)	D1	Disabled Parking Bay (Residential)	outside No. 52.	02/06/2017	Stage 2
186	38516	KELLY'S LANE (C-EA)	D7	Parking Prohibition	request for additional parking restrictions - DYLS both sides, extend hours of the SYL (access laneway to rear of 35 Royal Canal Bank).	26/05/2017	Stage 2

Item No.	SR	Road	Postcode	Topic	Request Description	Date Received	SR Status
187	38524	GRANGEGORMAN LOWER (C-EA)	D7	3.5 Tonne Limit	Ban construction traffic from Grangegorman Lwr during school drop-off and pick-up times.	13/06/2017	Stage 2
188	38525	CLONLIFFE AVENUE (C-EA)	D3	Speed Ramps	along the road	13/06/2017	Stage 2
189	38562	NEW WAPPING STREET (C-EA)	D1	Yellow Box	request for yellow box at entrance to central bank car park New Wapping Street	23/05/2017	Stage 2
190	38628	FITZROY AVENUE (C-EA)	D3	Double Yellow Lines (Rescind)	Appealing the installation of dyl's outside Nos. 1-11 and requesting a syl instead.	11/06/2017	Stage 4
191	38635	EAST WALL ROAD (C-EA)	D3	Yellow Box (Extend)	At the junction of Church Road	30/05/2017	Stage 2
192	38677	FERRYMANS CROSSING (C-EA)	D1	Speed Ramps	Request for speed ramps	01/06/2017	Stage 4
193	38867	ORIEL STREET LOWER (C-EA)	D1	Double Yellow Lines	Dangerous visibility issues due to vehicles parking on bend on Oriel Street lower	22/06/2017	Stage 5
194	38911	FITZROY AVENUE (C-EA)	D3	Double Yellow Lines (Rescind)	Appealing the installation of dyl's outside Nos. 1-11	27/06/2017	Stage 2
195	38955	SAINT IGNATIUS ROAD (C-EA)	D7	Double Yellow Lines	adjacent to No. 23 & 24, on both sides of the laneway.	14/06/2017	Stage 4
196	39010	SHERIFF STREET UPPER (C-EA)	D3	No Left Turn	from Sheriff Street Upper onto Abercorn Road, during peak hours.	03/07/2017	Stage 2
197	39157	NORTH GREAT GEORGE'S STREET (C-EA)	D1	Pay & Display & Permit Parking (change of hours)	for extension of the operational hours.	15/06/2017	Stage 2
198	39165	EAST ROAD (C-EA)	D3	Bus Cage Marking		14/07/2017	Stage 4
199	39185	EAST WALL ROAD (C-EA)	D3	Double Yellow Lines	between G.K. Hire and Hireco	19/06/2017	Stage 2
200	39193	BLACKHALL PLACE (C-EA)	D7	Pay & Display & Permit Parking (change of hours)	Extension of the operational hours.	20/06/2017	Stage 2
201	39347	NELSON STREET (C-EA)	D7	Disabled Parking Bay (General)	outside Catherine McAuley Centre, No. 21. Pay and Display and Permit Parking will have to be rescinded.	03/07/2017	Stage 2
202	39425	DRUMCONDRA ROAD LOWER (C-EA)	D9	Pay & Display & Permit Parking	outside Nos. 45-55.	28/07/2017	Stage 2

Item No.	SR	Road	Postcode	Topic	Request Description	Date Received	SR Status
203	39465	CHARLES STREET GREAT (C-EA)	D7	Double Yellow Lines	at junction Nth Gt Charles St and NCR.	11/07/2017	Stage 2
204	39510	RUSSELL AVENUE (C-EA)	D3	Double Yellow Lines (Rescind)	Objection to proposed new DYs on Russell Ave.	14/07/2017	Stage 4
205	39600	CHURCH STREET (C-EA)	D7	Right Turn Filter Light	Review Filter Lights at the junction of Church Street and North King Street.	11/07/2017	Stage 2
206	39601	BERESFORD STREET (C-EA)	D7	No Right Turn	From Beresford onto North King St	11/07/2017	Stage 2
207	39632	DE BURGH ROAD (C-EA)	D7	Pay & Display & Permit Parking	Pay & display & permit parking scheme for De Burgh Rd.	09/08/2017	Stage 2
208	39664	RUSSELL AVENUE (C-EA)	D3	Disabled Parking Bay (Residential)	outside No. 13.	09/08/2017	Stage 4
209	39668	TEMPLE STREET WEST (C-EA)	D7	Weight Restriction	following incidents with bin trucks	09/08/2017	Stage 2
210	39766	SACKVILLE PLACE (C-EA)	D1	Double Yellow Lines (Extend)	Rescind Taxi Rank and Extend DYs for a distance of 15 meters on the south side of Sackville Place to facilitate construction work on Sackville House.	03/07/2017	Stage 4
211	39814	PARNELL STREET (C-EA)	D1	Loading Bay	outside Star Asia Foods, No. 35/41 (adjacent to the Ilac entrance)	23/06/2017	Stage 4
212	39827	CLONLIFFE ROAD (C-EA)	D3	Yellow Box	at the junction of Tolka Road.	27/07/2017	Stage 2
213	39848	CLONLIFFE ROAD (C-EA)	D3	Traffic Calming	on the road.	27/07/2017	Stage 2
214	39849	CLONLIFFE ROAD (C-EA)	D3	Yellow Box	at the junction of Tolka Road.	27/07/2017	Stage 2
215	39871	CATHEDRAL STREET (C-EA)	D1	Double Yellow Lines (Extend)	closer to junction with O'Connell Street	03/08/2017	Stage 2
216	39884	ROYAL CANAL BANK (C-EA)	D7	One-Way System	One-way system for Royal Canal Bank.	23/08/2017	Stage 2
217	39949	CATHEDRAL STREET (C-EA)	D1	Double Yellow Lines (Extend)	extend back closer to junction with O'Connell St	05/08/2017	Stage 2
218	39950	ROYAL CANAL BANK (C-EA)	D7	One-Way System	and traffic calming measures	12/09/2017	Stage 2
219	39956	PORTLAND ROW (C-EA)	D1	Yellow Box	at junction with Portland Close.	12/09/2017	Stage 4
220	39961	WELLINGTON STREET UPPER (C-EA)	D7	Double Yellow Lines	at the junction of Mountjoy Street.	04/08/2017	Stage 2
221	40061	ARBOUR PLACE (C-EA)	D7	Double Yellow Lines	On the road.	16/08/2017	Stage 2

Item No.	SR	Road	Postcode	Topic	Request Description	Date Received	SR Status
222	40082	HALLIDAY SQUARE (C-EA)	D7	Double Yellow Lines (Extend)	extend around bend as you enter Halliday from Oxmantown Rd	20/08/2017	Stage 2
223	40121	NORTH LOTTS (C-EA)	D1	No Parking	on the road	06/09/2017	Stage 2
224	40145	ARD RI ROAD (C-EA)	D7	Disabled Parking Bay (Residential)	Outside No. 4. Pay and Display and Permit Parking will have to be rescinded.	05/09/2017	Stage 1
225	40175	QUARRY ROAD (C-EA)	D7	Pedestrian Crossing	at the bingo hall.	23/08/2017	Stage 2
226	40223	GEORGE'S LANE (C-EA)	D7	Pay & Display Parking	on the road.	28/08/2017	Stage 2
227	40230	FITZGIBBON LANE (C-EA)	D1	Pay & Display Parking	on the lane.	04/09/2017	Stage 1
228	40341	EAST ROAD (C-EA)	D1	Parking Prohibition	Outside GK Hire.	31/08/2017	Stage 2

DUBLIN CITY COUNCIL

CENTRAL AREA

1917 COMMEMORATION PROJECT APPLICATIONS



Date Received	APPLICANT	PROJECT TITLE	BRIEF DESCRIPTION	COST OF PROJECT	AMOUNT REQUESTED	Approved by Area Committee.
06/03/17	Tommy Cooke, Ballybough North Strand Local History Group	“The Forgotten Boy Commandant of 1916 – Sean McLoughlin “	Erection of Plaque at site of his original home, speech, piper and wreath laying.			
			Erection of Plaque at Museum Glasnevin Cemetery, also raising of the Tricolour, poetry and readings.	€1,950	€1,500	€1,500
15/05/17	Diarmaid Ó Corrbuí Carmichael Centre for Voluntary Groups	“Irish Famine Victims North Dublin Union (Workhouse)”	The Garden of Carmichael House to host the erection of Plaque to those who died in the North Dublin Union in 1847	€600	€300	€ 300
30/05/17	Dr. Hilary Murray & Clare Anne O’Keefe, ARBOR	“GROWN HOME”	A Digital Art Project to delve into culinary heritage of historical part of Grangegorman i.e. food producing history	€20k	€10K	€5,000
22/06/17	Michael Kennedy St.Vincent’s Infants Boys National School North William Street	“A Poet’s Paradise” celebrating the works of Brendan Behan	To create a Garden dedicated to ‘Brendan Behan’ as he began his education at this school	€1,425	€1,425	€ 1,425

Date Received	APPLICANT	PROJECT TITLE	BRIEF DESCRIPTION	COST OF PROJECT	AMOUNT REQUESTED	RECOMMENDED GRANT PAYMENT
23/06/17	Helen McCabe East Wall Tapestry Group	“Commemorative Tapestry Project”	Tapestry Classes for 12 weeks with Finished Tapestry	€1K	€ 500	€ 500
05/07/17	Paddy Pender St. Michan’s Parish Office	“History of Parishioners of St. Michan’s linking present Parishioners with our diaspora”	Book being written and Launch in November on the 200 th Anniversary	€1,750	€1,000	€ 1,000
26/07/17	Gerry Fay North Wall Community Assoc.	“The 300 th Anniversary of the founding of the North Wall – when the land was reclaimed from the sea”	To produce a Guidebook/history book	€ 800	€ 800	€ 800
03/08/17 By email from Cllr. Ring	Liz Gillis Grangegorman History/Heritage Project	“Grangegorman Heritage Project”	Proposal for a local history/heritage Project	€ 750	€ 750	€ 750
03/08/17	Aras Skinnider Mount Carmel School	“Plaques for former teacher and 1916 Revolutionary”	Plaques in Irish and English	€ 800	€ 400	€ 400
03/08/17	Marcus Howard North Inner City History Groups	“Easter Rising Stories (and beyond)	To update equipment for recording Commemoration Events	€2K	€2K	€2,000
03/08/17	Ray Bateson & Mícheál Ó Doibhilín, Historian & Author	“Kilmainham Tales – Moore Street and the 1916 Rising”	A Book (in Irish and English) to tell story of Moore St. Battlefield Site	€8K €2.5K from Commem oration Comm.	€2,500	€2,500
03/08/17	Jimmy Wren Author	“The Four Courts Garrison and Mendicity Institution Easter Week 1916”	This book is over 300 pages of Biographies of those who fought in the Four Courts in 1916	€18K	€6K	€6,000
03/08/17	Ballybough/North Strand Local History Group	“Ernie O’Malley & Thomas Ashe, Revolutionaries”	A series of lectures held in City Hall	€1K	€1K	€1,000

Date Received	APPLICANT	PROJECT TITLE	BRIEF DESCRIPTION	COST OF PROJECT	AMOUNT REQUESTED	RECOMMENDED GRANT PAYMENT
14/08/17	Terry Fagan North Inner City Folklore Project	“Upgrading of Soldier at Phibsborough”	The famous “Soldier” needs upgrading by erecting a new fence and cleaning of statue. DCC to open up the steps and upgrade the linear park which leads to the Basin.	€4,400	€4,400	€4,400
06/09/17	Róisín Lonergan The Five Lamps Arts Festival	“Mapping North Wall 300 years old”	To make a ‘tour guide/map of the North Wall area. Students from local schools to do research in Oct. & Nov. & work will be published in December, 2017.	€2,000	€2,000	€2,000
21/09/17	Eamon O’Brien Fenian Film and History Group	Historical Film and or Book Project	The aim of the research is to produce a film or book entitled “Bridget’s Cross”	€10,000	€10,000	€5,000

We have received 16 Project Applications to the Central Area Fund to commemorate 1917. I recommend payment of these amounts applied for as these are worthwhile Projects.

GINA O’ BRIEN

SENIOR COMMUNITY OFFICER

NIALL BYRNES

COMMUNITY DEVELOPMENT OFFICER

Environmental Services Unit Report October 2017

Litter Warden Statistics

There were a total of 11 Fines issued by the area based Litter Wardens in the Central Area for littering offences in the period 1st September 2017 – 30th September 2017

341 Streets were inspected
512 Dumped bags were removed
334 Dumped bags were investigated
18 Dumped or wrongly presented bags were labelled with warning stickers

Quarterly Comparison 2017

Month	Streets Inspected	Bags removed	Bags Investigated	Bags Stickered	Fines Issued
June	229	530	546	75	21
July	156	365	388	27	14
Aug	205	500	492	25	22
Sep	341	512	334	18	11

Quarterly Comparison 2016

Month	Streets Inspected	Bags removed	Bags Investigated	Bags Stickered	Fines Issued
June	194	533	535	103	19
July	204	465	467	87	12
Aug	191	447	447	138	10
Sep	223	484	470	158	42

Litter Hotline/CRM

In the period 1st Sep – 30th Sep 2017, **286** incidents were reported via Litter Hotline/CRM for central area.

Incidents - Central Area Office

Group Name	Sr Type	Count of Incidents
Central Area Office	Abandoned Bicycles or Trolleys	1 
	Bonfire Materials	2 
	Community Cleanups	2 
	Illegal Dumping	273 
	Report Graffiti	8 
Grand Total		286

Graffiti Removal

Graffiti has been removed from the following areas using our Corporate Contractor from 1st September – 30th September 2017

Great Strand Street, D.1
Ryders Row, D.1
North Great George's Street, D.1
Amien Street, D.1
William Place Upper, D.1
Seaview avenue, D.3
Jones's Road, D.3
Church Road, D.3
Western Way, D.7
Infirmary Road, D.7
Halliday Square, D.7

Graffiti has been removed from the following areas using our Waste Management Services from 1st September – 30th September 2017

Hardwicke Lane, D.1
Ryders Row, D.1
North Strand Road, D.1
Portland Row, D.1
Summerhill, D.1
Ballybough Road, D.3
Saint James's Avenue, D.3
Poplar Row, D.3
East Wall Road, D.3
Church Road, D.3
West Road, D.3
Ossory Road, D.3
Clonliffe Road, D.3
NCR, D.7

Graffiti has been removed from the following areas using our Probation Services from 1st September – 30th September 2017

Lower Sean Macdermott Street, D.1
Killarney Street, D.1
Springgarden Street, D.3
Saint Patricks Avenue, D.3

City Neighbourhood Central Area overall results 2017

Central Area is very proud to announce the results of the City neighbourhood competition 2017

Senior Citizens Complex 2nd place Ballybough Court Voluntary Group
1-150 2nd Place Kirwin Street Cottages resident association
Over 151 Houses Infirmary Road and District Environmental Group
Flat Apartment Complex 2nd place Strand Apartments Dublin 3
Best Urban Village 2nd Place Manor Street/Stoneybatter traders Association
Best Garden Winner East Wall Mens Shed
Community Environment Initiative Mud Island Community Group



East Wall Mens Shed



Mud Island Community

Halloween 2017

A Meeting was held on Friday 29th September with the Waste Management, Public Domain Unit.

All reports of stockpiles of bonfire materials should be made to the Central Area Litter Hotline at 1800 248 348 or to litter.central@dublincity.ie

The customer service centre will also be facilitating reporting of bonfire materials at 222 2222 or customerservices@dublincity.ie .

**On call arrangements for the immediate lead up to Halloween will be circulated to Councillors in the week prior to Halloween.
Central Area will be on call over the weekend leading up to the festive period will start 28th October to halloween night itself.**

Dorset Street anti dumping pilot project

Central area and waste management have secured funding from Department of Communications, Climate Action and Environment.

Dorset Street, Dublin 1 was selected as a high profile dumping area. The street is a main arterial route to and from the city and the airport. It suffers by the fact that the residential aspect of the street is largely comprised of small flat units above shops and waste bags are used rather than wheelie bin collections due to lack of storage space. Central area and waste management coordinated the installation of the CCTV and the collating of information from the footage obtained over 2 week periods to monitor 4 distinct sections of the street.

Dublin City council will work with Dubhlinn (Dorset Street Business) in a effort to gain cooperation to combat the illegal dumping.

A full report will be compiled for Area Committee in due course.

John McPartlan
Public Domain Enforcement Officer

**To the Chairperson and Members
of the Central Area Committee**

North East Inner City Housing Central Area Report
October 2017

Donal Barron – Area Housing Manager

Croke Villas

Dublin City Council Architects Division have appointed the design team for the overall project and preparation of a Part 8 procedure for 72 new housing units on the site of the former Croke Villas flat complex has commenced.

At the April 2017 meeting of Dublin City Council's Central Area Committee it was agreed to initiate the Part 8 procedure for Croke Villas. A Demolition Contractor is now on site and works have started demolish the Blocks.

Two information sessions were organised for the local community one was held in Charleville Mall Library and the other in the Ballybough Youth and Community Centre.

Work is continuing on the site at 4-6 Ballybough Road to deliver 7 new housing units. It is anticipated that these works will be complete in Quarter 4 2018.

The Area Offices has installed a Electronic door in the First Block and Community Section have installed planters in same Block.

We will continue to work with the residents in the first block until they move into their new homes on Ballybough Road .The Area Offices are also working with Jeanette Lowe, Photographic Artist to record the History of Croke Villas &the surrounding Areas .Jeanette has met the Residents who have bought into the concept,& the Ball Alley ,Jeanette had carried out similar works .In Pearse House &Charlemont St Flats pre &post detenanting .

St. Mary's Mansions

Following a presentation to the residents and Area Councillors which received a very positive response, a planning application was lodged by Cluid Approved Housing Body on 6th May 2016 for the redevelopment of this complex. Final Grant Notice was issued on the 8th August 2016.

Commencement of construction works is expected in Q3 2017. (the Archaeological survey has now been completed)

The project will deliver 76 new units in this redesigned complex.

This projected completion date is March 2019.

St Marys Mansions has now been fully detenanted and is now fully closed with Cluid having a 24 /7 security presence in St Marys. Work has commenced on the Boundary of the site and new fencing is currently being installed.

Vacant site, Railway Street

Circle Voluntary Housing Association have finalised a proposed design for a new development of 38 Apartments on Railway Street.

Circle executives made a presentation to Dublin City Councillors on 10th November 2016 to seek approval on their plan. DCC have since met residents from the adjoining Kiln and Forge Apartment complexes to discuss the proposal and they have expressed support for the project.

Circle VHA appointed a design team in mid June 2017 and moved forward with design, planning, finance and construction.

As it is expected to take some time before any construction works take place we are currently looking at ways to better secure the site and examining whether it can deliver community events while the design, planning and tender processes are progressing.

Ballybough House

Substantial improvement works have been carried out in this complex to upgrade the physical environment and improve measures to tackle anti social behaviour.

Upgrades included:

- New Public Lighting
- Repairs of the stairwells and installation of new security doors/CCTV
- New playground and Amphitheatre improvements and landscaping
- Painting Programme (Railings, Balcony Trims)

Works are in progress on the new door entry system and we are costing replacement doors and windows in a situation whereby additional finance was secured.

We are currently examining the potential of reconfiguring 2 flats into 1 large unit thus creating larger living spaces within the complex. Once this study is complete we will bring it to the Department of Housing, Planning and Local Government for assessment.

We are also proposing to carry out precinct works consisting of the separation of each block by means of a wall & railings, and the provision of parking facilities, playgrounds, green areas as required in each block.

Gloucester Place/Former IDA site

Construction work commenced in late February 2016 and the project is progressing well with a completion of works in September 2017.

An application has now been lodged by the same developer to build more student accommodation on the adjacent site which is currently being used as the contractor's compound.

There had been an upsurge in dumping at the ESB substation beside this site, collaboration between the ESB and DCC has commenced which will see this area transformed into a community garden.

Apartment blocks Sheriff Street

The stairwells and common areas in the apartment blocks at Mariners Port, Crinan Strand and Spencer Dock have fallen in to a poor condition over recent years. We have recently installed new more secure post-boxes and replaced the main entrance doors. Upgrade works to floor covering and painting of stairwells ongoing.

CastleforbesSquare

17 families have moved into the complex and the remaining families will move in after completing interviews and pre-tenancy.

Vacant Site at Poplar Row

Oaklee lodged a planning application on 30th November 2015 for a development of 29 units of accommodation at Poplar Row. Planning permission with conditions was granted to Oaklee Housing on 10th June 2016 however an appeal was lodged with on Bord Pleanala by the local Residents Association. An agreement was subsequently reached with all parties including a commitment to ensure good communications by the formation of a liaison group with DCC, Oaklee and Resident representatives when the development commences.

Oaklee Housing Trust was advised on 30th Sept 2016 of a notice to grant planning for Poplar Row.

Work on the detailed design has commenced and site surveys are currently been carried out by Oaklee's Design team. Oaklee are finalising details before going to tender.

Works completion expected Q3 2019.

The City Council have hoarded off the site and improved the look through Artwork similar to the Mud Island hoarding.

Tom Clarke House

Work commenced on site in November 2015 converting bedsits into one bedroom apartments. Work on the first phase is completed and the units are allocated, work on phase 2 has been substantially completed and Tenants identified for the remaining 4 units. The Area Office and Housing Department are in the process of finalising the public domain improvements on site. The remaining units are been snagged and we have completed a selection process to fill the vacancies .The Area Office have also installed automated vehicular gates & pedestrian gates to eradicate illegal parking and enhance the security for the Residents.

St. Agatha's Court

Work commenced on the reconfiguration of the former Senior Citizens complex in April 2016 and completed May 2017. The Peter McVerry Trust manages the complex. The units are now allocated.

Sean Smith, Area Housing Manager

Dominick Street Lower

A meeting was held in September with the residents to update them on where we are with the scheme. Detailed designs for 5-3 bed town houses, 67 apartments consisting of 5-3 bed, 50-2 bed and 12 1-bed units, a community facility and retail/commercial units with 47 car spaces at basement level on the eastern side of Dominick Street have been completed. The costings have been sent to the Department of Housing, Planning, Community and Local Government for approval to go to tender in October/November. The design team are working on the preparation of the tender documents. Once approved we expect to go to tender and be on site early in the New Year

Constitution Hill

An internal design team has been set up to make a submission to the Department of Housing, Planning, Community and Local Government on a recommendation for some new build and refurbishment of this complex. As part of the Halloween Festival “The Cauldron” in Smithfield this complex will stage an event in the week leading up to the main festivities.

Dorset Street & Saint Marys Terrace

The Department, after reviewing the consultant’s report, has advised that the cost of refurbishment was so close to the cost of demolition and new build that they requested that this option be further developed. An internal design team is in place for new build and will seek permission from the Department of Housing, Planning, Community and Local Government for funding. This is expected to happen by the end of October.

Saint Michan’s House

The painting of St Michan’s House is ongoing. 5 units in this complex are part of a pilot programme on condensation and are being worked on. As part of the Halloween Festival “The Cauldron” in Smithfield this complex will stage an event that includes an outdoor movie for everybody and video games for the young people in the week leading up to the main festivities.

North King Street

The design team is currently working the tender production drawings. I expect a contractor to be on site in the fourth quarter of this year. The costings have been approved by the department, we expect to go to tender within the next 4 to 6 weeks and it should take approximately 18 months to build the complex. This programme is dependent on getting all necessary approvals.

Dominick Court

Upgrading of the windows in this complex will take place in the coming months.

Kevin Barry/Blackhall/Marmion

As part of the Halloween Festival “The Cauldron” in Smithfield this complex will stage an event that includes an outdoor movie for everybody and video games for the young people in the week leading up to the main festivities.

Dick Whelan, Housing Manager

O’Devaney Gardens

Construction works on 56 Social Housing units expected to commence Q1 2018. Efforts continues to source suitable alternative accommodation for residents in the five remaining occupied flats. Third meeting of Consultative Forum took place on 26th September last.

Bricins Park

Phase 2 ongoing and contractor has reaffirmed commitment to complete all outstanding works. Contractor appointed for Phase 3 and details of works programme (projected completion date) will be provided for next meeting.

Aughrim Court

Landscaping works, financed under CAC Discretionary Funding, nearing completion.

Drumalee Court

Problems with unauthorised access persist. Supply & installation of new locking mechanisms have been ordered for entry points and keys will be issued to all residents.

Karl Mitchell

Assistant Area Manager

03/10/2017

To the Chairperson and Members of
the Central Area Committee

NORTH EAST INNER CITY PROGRAMME OFFICE REPORT

The implementation phase of the Mulvey Report [Dublin North East Inner City - Creating a Brighter Future](#) is progressing under the guidance of Michael Stone, Chairman of the Programme Implementation Board and the four Sub-Groups which have all now been firmly established and are meeting on a monthly basis.

- **Policing and Crime Prevention / Tackling Crime and Drugs** – (Chaired by Chief Superintendent Sean Ward, An Garda Síochána)
- **Maximising Educational / Training Opportunities / Creating Employment Opportunities** – (Chaired by Caitriona O'Brien, Principal Officer, Department of Education & Skills)
- **Creating an Integrated Systems of Social Services** – (Chaired by Conor Rowley, Principal Officer, Department of Children & Youth Affairs)
- **Physical Infrastructure – “Refurbishment Plan”** – (Chaired by Brendan Kenny, Deputy Chief Executive, Dublin City Council00)

NEIC Community Engagement Event

An open public Community Engagement event will be held on **Thursday 19th October at Larkin Community College from 3:00 – 8:00 p.m.** This informal event will be well publicised and members of the public including residents, public representatives, community workers, the business sector and any other interested parties are welcome to attend to meet members of the Programme Implementation Board, Sub-Groups and staff of the Programme Office. It is an opportunity to give feedback, share ideas, suggestions and opinions on implementation of the Mulvey report or other matters relevant the NEIC area.

While the work of the Programme Implementation Board will continue into the longer term work has commenced on delivery of a range of priority shorter term projects approved for funding under the 2017 NEIC allocation from the Department of Rural and Community Development. A total of €2.5 M was approved and this funding was transferred to the Programme Office (DCC) in early September 2017.

2017 Funded Projects Progress Reports

A full list of the approved projects is attached at Appendix 1. The following are the main projects currently being actively progressed directly by the Programme Office.

Target Street dealing blackspots incl. Rutland St. – Assertive Case Management 1 yr Pilot Project €55,000 (2018 cost €100,000)

Ana Liffey Drug Project in partnership with Dublin City Council and An Garda Síochána – 1 year outreach programme based on Assertive Case Management model commenced on 04/09/2017 with focus on Rutland St., Railway St. and Sheriff St. A Management Committee has been set up to monitor and oversee the project.

3.10 Local Archive Folklore Project €25,000

North Inner City Folklore Project is in the process of being formally set up as a Company Limited by Guarantee. A 3 year Tenancy Agreement for use of Unit 1A The Forge, Railway St. by the Folklore Project was signed on 22/08/2017.

4.3 Engaging local resident / projects to actively maintain environment €80,000

The Green Ribbon Project is an environmental project partnership with Sunflower Recycling who will lead, via C.E. placements working directly with local residents, on small scale local environmental awareness and maintenance projects. The objective of this initiative is to work towards increased civic pride, prevention of litter, dog-fouling and illegal dumping.

Greening Strategy for NEIC – Phase 1 €200,000

Dublin City Council Parks & Landscaping Services Department has commenced work on a Greening Strategy for NEIC area with three elements to be delivered in Phase 1. a) Drafting Strategy Document – tender process has commenced; b) Refurbishment of Diamond Park – tender process for design team has commenced; c) Dorset St. Median – at design stage.

Street Art – open call for proposals targeting blackspots €80,000

A number of street art projects have been delivered at Croke Villas, Clonliffe Rd., Ballybough road with other planned for Poplar Row, St. Mary's mansions and Railway St. Successful Community Art Project *Dublin Canvas* have been engaged to prepare a brief for an open call for artists for further NEIC sites to be identified on an ongoing basis.

3.12 Programme of local community and family events

A number of existing local events were supported during the summer. A new family friendly community event "The Last Picnic" took place in Mountjoy St. Park on Sunday 01/10/2017. The format of this pilot event proved very popular with locals and will be considered for development as a potential flagship annual event for the NEIC community.

Planning is at an advanced stage for the second NEIC Halloween Community Festival – "The Big Scream" to take place on 3rd Oct. The festival will incorporate the Ballybough, SeanMacDermott St. Sheriff St. and Summerhill areas – full details of the Festival Programme will be circulated to the Committee when finalised.

Urgent Physical Improvement Works – Refurbishment Plan €692,170

Further Road Resurfacing works are planned to include Gardiner St. Upper / Mountjoy Sq. West (Est. €380K); Gardiner Row (Est. €80K) and Fitzgibbon St. (Est. €180K). A tender process has been completed for upgrade of play area at Rainbow Park, Sheriff St.

A planning application will be lodged shortly for internal alterations and extension to Lourdes Daycare Centre. 2018 funding will be sought to deliver this project.

Target Derelict Sites €100,000

Work is underway in consultation with DCC Planning & Property Development Department, within the scope of statutory powers available under the [Derelict Sites Act 1990](#) with focus on selected sites e.g. site at junction NCR/Russell St., Foley St., 21 Rutland St. Lwr., 8 Terrace Place, 51/52 North Clarence St., 22B-25 Ballybough Rd. This work is being supplemented by pro-active engagement with owners of unsightly / vacant areas that may not be considered to be derelict within the definition in the Act e.g. JCDeceaux, ESB, CIE.

Shopfront Improvement Scheme – cofounded with owners €60,000

The scheme has been developed on the successful model previously implemented in the South Central Area. It is currently being rolled out and promoted by direct interaction with shop owners on Dorset St. and Talbot St.

NEIC Community Grants Scheme 2017 -

An NEIC Community Grants Scheme is currently open for applications with a Closing Date of 1st November 2017. The Scheme is aimed at established groups and organisations working in a community based capacity in the North East Inner City. Priority will be given to applications that clearly demonstrate a link to achievement of actions and recommendations contained in the Mulvey Report “Dublin North East Inner City – Creating a brighter future.” particularly in promotion of themes of local participation, integration and education. Grants may be awarded for a broad range of proposals e.g. for one-off community projects, environmental improvements, community social events and festivals, provision of equipment, minor improvement works etc. Full details of the Grants Scheme and application forms are available from the Programme Office.

NEIC Newsletter No. 2

A second NEIC newsletter is being prepared will be circulated to all residents, businesses, and organisations in the NEIC area in advance of the Community Engagement event to be held on 19th October 2017.

If further information is required on any aspect of the North East Inner City Initiative, the work of the Programme Implementation Board and Sub-Groups, or the 2017 approved projects the Programme Office can be contacted at neic@dublincity.ie or Tel. 222 5312. The Chairman, Michael Stone can be contacted directly at m.stone@dublincity.ie .

Ursula Donnellan
NEIC Programme Office
Tel. 222 5312
udonnellan@dublincity.ie



Appendix 1 - North East Inner City - Proposals for Expenditure during 2017

1. Tackling Crime and Drugs

Report Action	Description	Dept/Agency	Cost 2017
1.7	CCTV installation at key locations	DCC & Garda	€300,000
1.8	Events to build cross-community cohesion	DCC	See 3.12
1.9	Public awareness campaign on Drug Related Intimidation Reporting Programme (subject to further discussion at local level)		€20,000
1.10	Integration of targeted approaches for youth-at-risk	DCYA/CYPSC	€29,000
1.11	Youth Leadership Programme & representation panel	DCYA/CYPSC	€24,000
	Target street dealing blackspots incl. Rutland Street - Assertive Case Management 1 year Pilot Project	DCC/Ana Liffey	€55,000 (2018 cost €100,000)
	Total		€428,000

2. Employment and Training

Report Action	Description	Dept/Agency	Cost 2017
2.7	Dedicated Employment Case Officer to work with individuals and employers	DSP/DCC	Cost met by DSP
2.8	English language training for new communities in the context of employment readiness		€40,000
2.10	Enhanced Career Guidance Service in out of school settings	DEducation/ETB	€20,130 (1 post FY cost €60,390)*
	Implement a Construction Skills Course in the area	DCC/LES	€20,000*
	Total		€80,130

3. Family, Children and Youth Services

Report Action	Description	Dept/Agency	Cost 2017
3.1	Tusla Child and Family Hub	DCYA/Tusla	2018 cost*
3.2	Supporting local childcare providers to take up available supports	DCYA/DEducation	Cost met by Depts
3.3	Transition supports for children moving from early years to primary (subject to further discussion in context of existing DEIS supports)	DCYA/DEducation	Cost met through DEIS
3.5	Pilot local schools initiative - promoting innovative approaches	DEducation/Schools	€50,000
3.7 & 3.8	Youth services mapping and leadership programme	DCYA/CYPSC	See 1.11
3.9	Development of local sports, recreation, wellbeing programmes	DCC/local groups	€100,000
3.10	Local folklore archive project	DCC	€25,000*
3.12	Programme of local community and family events	DCC	€200,000
3.13	Supporting the community through restorative practice	DCYA/NCI	€41,300

3.14/3.15	Community grants scheme across stated themes including new communities, environmental awareness, age-friendly etc.	DCC	€100,000
3.16	"What works here" hub focused on services and outcomes	DCYA/CYPSC/LCDC	€18,000
Summer	Summer project programme grants targeting children u10 years	DCYA/CYPSC	€10,000
Summer	Block-booking (or negotiated waiver) facilities such as Astro pitches; East Wall Water Sports; Sean McDermott Street Pool etc.	DCYA/CYPSC	€5,600
	Bank of counselling/psychotherapy hours (200) for u18 access	DCYA/CYPSC	€12,000
	Block training grant for youth services to secure coordinated and standardised area-based training for staff (e.g. mental health, drugs etc.)	DCYA/CYPSC	€20,000
	Training bursary for young people to support thematic/issue specific training for young people (e.g. safe pass, sound engineering etc.)	DCYA/CYPSC	€8,000
	Funding provision for the identification and roll-out of parenting and family support programmes, such as Triple P, Strengthening Families etc.	DCYA/CYPSC	€36,800
	Enhance youth outreach to hard to reach youth incl. out of hours coverage targeting specific groups	DCYA/CYPSC	€78,000*
	Total		€704,700

4. Improving the Physical Landscape

Report Action	Description	Dept/Agency	Cost 2017
4.3	Engaging local resident/projects to actively maintain environment	DCC	€80,000
4.4/4.5	Urgent Physical Improvement Works - Refurbishment Plan	DCC	€692,170
4.7	Target Derelict Sites	DCC	€100,000
	Greening Strategy for NEIC - Phase 1	DCC	€200,000
	Refurbishment works for NEIC Programme Office Note: Project on Hold some funding subsequently approved by Physical Infrastructure Sub-Group for re-allocation to Rainbow Pk. Play area €40,000; Lock Keepers Cottage Newcomen Bridge €5000 with balance to fund Programme Office activity 2017.	DCC	€75,000
	Street Art Projects - open call for proposals targeting blackspots	DCC	€80,000
	Shopfront Improvement Scheme - cofunded with owners	DCC	€60,000
	Total		€1,287,170

Total of Measures for Priority Actions	€2,500,000
---	-------------------

*ongoing current cost

Central Area Office
51/53 Sean McDermott Street
Dublin 1

25th September 2017

To the Chairperson and Members of
The Central Area Committee.

GDA Report – October Area Committee

The construction of two major new buildings on the GDA site is expected to begin later this year. The Central Quad and East Quad together will bring over 10,000 students and staff to Grangegorman once complete.

As with all Grangegorman projects, the GDA, in association with the National Development Finance Agency (NDFA) will hold a “Meet the Contractor” event for the community prior to construction commencing.

The GDA will advertise when this event will take place once the commencement date is finalised. In the run up to the start of construction there will be testing on the two sites along with the placement of a range of environmental monitoring devices around the area.

The Central Quad will be home to ten schools from the College of Sciences & Health, College of Engineering & Built Environment and the College of Arts & Tourism. The East Quad will be home to five schools from the College of Creative & Cultural Industries.

Brian O’Connell
Administrative Officer
Central Area

Central Area Office
51/53 Sean McDermott Street
Dublin 1

1st October 2017

To the Chairperson and Members of
The Central Area Committee.

Central Area Age Friendly Report – October 2017

The Central Area in partnership with Dublin City Libraries is holding a 'Technology and Over 55's' event in the ILAC Library on

Wednesday 15th November from 12.30pm – 3.30pm in the ILAC Centre library.

There will be presentations by :-

- An Gardaí on computer fraud
- Dublin Institute of Technology on accessibility for older people including skype & internet use
- Vodafone on the use of smartphones.
- There will also be a number of information stands covering online banking and getting started with computers.
- Refreshments will be available. Pre –booking at the ILAC library is recommended.

Brian O'Connell
Administrative Officer
Central Area

- **Beat the Street**

Beat the Street is an innovative walking and cycling initiative designed to get young people and communities moving by turning a town/city into a giant game. Last year 865 schools across the UK and Northern Ireland were involved in the programme which saw more than 300,000 people participating. Launched on 13th September and running until 1st November, Beat the Street is currently 'live' in Dublin and has been rolled out in 51 schools, primarily across Dublin South Central & South East Areas but also crossing the Liffey into the Central Area.

The aim of the programme is to inspire people to make small changes to improve their physical activity levels and health by encouraging walking or cycling as a way of getting from place to place e.g. to and from school. Beat Boxes are placed throughout these areas that enable participants to tap with cards or fobs in order to score points and win prizes. The further the distance travelled the more points accumulated. Prizes include All Ireland Hurling and Football tickets, World Cup Qualifier Moldova vs. Ireland Soccer tickets, vouchers for lifestyle sports up to €500 and other prizes such as signed sports memorabilia.

Beat the Street's fun competitive element not only allows schools to compete against each other – it also encourages the whole family and neighbourhood to get involved meaning parents, grandparents, siblings, friends, streets etc... can form teams, climb to the top of a leader board and be crowned winner of the competition. Cards/fobs for the programme will be available to the general public in Dublin City Council libraries and Sport & Fitness Centres – specific locations are listed on www.beatthestreet.me/dublin.

This initiative is being delivered by Intelligent Health (the creators of Beat the Street) on behalf of the Dublin City Sport & Wellbeing Partnership, Dublin City Council, Healthy Ireland, the Dormant Accounts Fund and Sport Ireland. For more information on Beat the Street, the Dublin City Engagement Manager, Helena McColgan can be contacted by email at helena.mccolgan@intelligenthealth.co.uk or by phone on 0044 7825 630 544.

- A free family event is set to be held in Mountjoy Park on Sunday, October 1. Called '**The Last Picnic**' the event is being organised by DCC for the local people of the north inner city, visitors to the city and the wider public. The Last Picnic has something for all the family as it hosts a variety of activities. People are encouraged to bring along their own picnic on the day, and there will also be some food vendors on site. There will be a range of sports activities for young teenagers including football in an inflatable arena, boxing, rock climbing, fencing and basketball.

- **Older Adults Chair Aerobics**

A **free** physical activity programme aimed at older adults in a community setting. This class combines a series of aerobic, strength, balance & flexibility components to ensure older adults keep active no matter what their age. A 12-week programme has commenced in Sean O’Casey Centre, St. Mary’s Road, Eastwall, on Thursday afternoons at 2.30pm. This programme is delivered by our HSE Health Promotion & Improvement Officer, David Phelan. For further details or to sign up please contact David on 01-2227734/087-6525001 or david.phelan6@mail.dcu.ie

- **Men on the Move**

This is a **FREE** physical activity programme aimed at adult men of all ages who have been inactive for a sustained period and want to get back to exercising and improving their fitness levels. It involves regular exercise sessions made up of a combination of aerobic, strength & flexibility components. DCSWP Sports Officer, Derek Ahern, is delivering a ‘Box-Fit Circuit Class’ on Saturday mornings at 10.30am in Ballybough Sports & Community Centre under the *Men on the Move* banner. Classes can accommodate all fitness levels and will feature Irish Elite Senior Champion Emmet Brennan.

- **Swimming Lessons**

The local DCSWP Sports Officer, in partnership with the Swim Ireland Participation Officer, are delivering swimming lessons for young people in the area every Wednesday from 4pm – 6pm in Sean McDermott Street Swimming Pool. This initiative will run until late November and is open to local community groups, youth services & after-school services.

FAI/DCSWP Football Development Officer’s Update

- **Walking Football** for older adults takes place every Tuesday from 11am – 12.30pm in Cabra Parkside Community Sports Complex, catering for a number of participants from the Central Area
- A football session for young people associated with **Stoneybatter Youth Service** takes place every Wednesday in Aughrim Street Sports Centre from 3pm – 4.30pm.
- **School Coaching Sessions** will commence later this month with St. Joseph’s Girls Secondary School on Thursdays from 10.30am – 12.30pm. Further girl’s schools sessions take place on Wednesday mornings in St. Laurence O’Toole Recreation Centre, Sheriff Street, for a couple of the local girl’s schools.
- **Social Inclusion Sessions**, where foreign nationals are encouraged to come and play football alongside locals, take place on Monday afternoons in Ballybough Community Centre and Wednesday afternoons in Sheriff Street Recreation Centre.
- **Late Night Leagues** are back! 4-week run to commence in early November (dates & times tbc)

- **Drop in Futsal** continues every Tuesday from 3.30pm to 5pm in Aughtim Street Sports Centre for boys & girls aged 6 – 9 years from the local area and beyond
- **Club Development:** A Safeguarding 1 Course will be held in Phoenix FC Clubhouse on Tuesday 24th October for local coaches in the Central & North West Areas.

Boxing

- The AIBA/DCSWP Boxing Development Officer for the area has now commenced the rollout of the 'Startbox Bronze' programme in both Primary & Secondary (TY level) schools in the area.

General

- What: **Fitness & Wellbeing Classes**
Who: **CDET Foundations Project**
Where: Belvedere College
When: Tuesdays throughout October & November
Time: 4pm - 5pm
- What: **Couch to 5K**
Who: **Mount Carmel Secondary School**
Where: Dublin 1
When: Fridays throughout October & November
Time: 10am – 11.30pm
- What: **Recovery Through Fitness**
Who: **Chrysalis Community Drug Project (Stoneybatter)**
Where: Aughtim Street Sports Hall
Dates: 12th, 19th, 26th October and 2nd, 9th, 16th November
Time: 10am - 12pm
- What: **Yoga**
Who: **HSE Mental Health Referrals**
Where: Ballybough Sports & Community Centre
Dates: 12th, 19th, 26th October and 2nd, 9th, 16th November
Time: 12 - 1pm
- What: **Chair Aerobics**
Who: **Older Adults**
Where: Lourdes Day Care Centre, Sean McDermott St.
Date: 11th, 18th, 25th October
Time: 11.30am – 12.30pm and 1st, 8th, 15th November

Where: ILAC Centre

Date: 13th, 20th, 27th October and 3rd, 10th November

Time: 12pm – 1pm

- What: **Tai Chi**
Who: **Older Adults**
Where: ILAC Centre
Date: 13th, 20th, 27th October and 3rd, 10th November
Time: 1pm – 2pm
- What: **Lower Limb Rehabilitation Class**
Who: **People who are recovering from injuries**
Where: Ballybough Sports & Community Centre
Date: 13th, 20th, 27th October and 3rd, 10th November
Time: 10 - 12pm
- The local DCSWP Sports Officer is also planning to commence an ***After-School Sports Drop-In*** in Dominick Street and ***Bradóg Women's Fitness Ambassador Programme*** over the coming weeks. Dates & times tbc.

Ballybough Community Centre

- Free 'learn to speak English' classes to take place Monday to Thursday from 10am - 12pm
- Art & Crafts classes started back last month
- Ballybough wins the overall Community Excellence Award with the Public Sector Magazine
- Gym prices and full timetable available online www.ballyboughcommunitycentre.ie

Rowing

- **Get Going ... Get Rowing**
This initiative, jointly supported by DCSWP, Sport Ireland, Healthy Ireland, Active School Flag & Trinity College, has been successfully rolled out for a number of years by Rowing Ireland's Leinster Women's Development Officer, Michelle Carpenter. This is a 4/6 week school's programme for girls (second level). Rowing Ireland provide rowing machines and a community coach to the schools.

A Transition Year Programme gives students the opportunity to get on the first step of the coaching ladder and enables them to be involved in a youth leadership role, working in a fun and interactive environment with younger students and hence, bringing value to the school.

- **Olympic Values Education Programme (accompanies above programme)**
Students will be taught values such as fair play, respect, dignity etc... through rowing. Get Going ... Get Rowing will be the first programme in Ireland to roll this out.

Rugby Development Officer Update

- After the success of the Women's Rugby World Cup the local Leinster Rugby/DCSWP Development Officer is currently delivering tag rugby sessions in two girls schools while encouraging anyone who shows enthusiasm/talent for the sport to join the local club.

Cricket

- Our Cricket Development Officer is liaising with DCSWP Sports Officers in the area to plan programmes for the coming months.
- School Visits - School coaching visits commence in the area in the following schools in mid October:

Larkin College – Fridays (1.30pm - 2.50pm)

Mount Carmel Girls Secondary School – Thursdays (2.10pm - 3.30pm)

O'Connell Boys School - TBC

Stanhope Street School – Mondays & Thursdays (10.50pm - 12.10pm)

- The annual Dublin City U12 and U14 Cricket Camp will be taking place on the 1st and 2nd of November in North County Cricket Club from 10am - 4.30pm, where we have participants from all the Dublin City areas.
- Provincial cricket sessions start back in early October on Friday nights from 5pm - 9.30pm in North County Cricket Club, where we have a number of players from the Central Area involved in these sessions. Players are between 10 and 18 years of age.

Contact details

Shauna McIntyre, Dublin City Sport & Wellbeing Partnership Manager:

shauna.mcintyre@dublincity.ie

Antonia Martin, DCSWP Programmes & Services Development Manager:

antonia.martin@dublincity.ie

Mitch Whitty, Sports Officer: mitch.whitty@dublincity.ie

Derek Ahern, Sports Officer: derek.ahern@dublincity.ie

John Sweeney, Sports Officer: john.sweeney@dublincity.ie

Treacy Byrne, Ballybough Centre Manager: treacy.byrne@dublincity.ie

Ian Hill, Soccer: ian.hill@fai.ie

Tommy Carberry, Soccer: tommy.carberry@fai.ie

Paul Quinn, Boxing: paulquinn999@gmail.com

Fintan McAllister, Cricket: fintan.mcallister@cricketleinster.ie

Stephen Maher, Rugby: stephen.maher@leinsterrugby.ie

Report by

Alan Morrin

Dublin City Sport & Wellbeing Partnership

List of Motions
10th October, 2017

Motion in the name of Councillor Janice Boylan

That this Committee calls on the Housing Executive and his team to liaise in a fully transparent way with the O'Devaney Gardens Consultative Forum on every aspect of the plans for the site. The Consultative Group is calling for access to tender documents, plans, meaningful discussions and a full input into making a sustainable community on the site. This must be the way it is going forward for all of the site. Full community consultation was promised and it must be delivered upon.

Motion in the name of Councillor Janice Boylan

That this Committee calls on the Chief Executive to fully investigate and look into changing the Regulations around Air B & B's. In the midst of a housing crisis we have given landlords a loophole to use their properties in this manner which not only adds to the pressure of the Housing crisis but doesn't help build communities when it's very transient accommodation. I understand and know that Dublin City Council are currently investigating such full-time Air B & B lets. And it is the very opportunity to make the call for the changes needed. It is disturbing in light of the crisis with housing that this is becoming more and more prevalent and houses are being taken from the regular renting market in favour of Air B & B.

Motion in the name of Councillor Janice Boylan

That this Committee calls on the Management and City Architects to seriously consider the request from residents in and around Arklow Street, Dublin 7, to have some of the openings that use to be walk ways closed off in the plans for the O'Devaney site. One of these has become a community garden and is now a cul de sac which allows safe play for the local children. I am calling for a full report to be carried out with full consultation with the community and the local Bridewell Garda Station.

Motion in the name of Councillor Janice Boylan

That this Committee calls on the Chief Executive and Planners to actively listen to the residents of Stoneybatter, Smithfield and surrounding areas and stop with plans to divert traffic up Blackhall Street and into the heart of our village. Option 7 is not the preferred option by the majority of residents, business owners and school goers. And this needs to be stopped and another option, which is Option 8, needs to be seriously considered and implemented. Everyone wants a safe environment for cyclists and we can obtain that without seriously impacting on the livelihoods of people who live, work and go to school in the area.

Motion in the name of Councillor Eilis Ryan

That the Chief Executive will within two months report to the Council, for their consideration, in relation to people with disabilities, setting out:

1. The current situation in relation to matters which the Council has direct responsibility for
2. An overview of which areas of the Council's work will require improvements,
3. The areas where engagement of this Council with other public bodies would improve participation for people with disabilities and the names of those public bodies, and

4. The measures taken and planned by this Council to ensure the participation and engagement by people with disabilities and their representatives in local decision making structures and mechanisms, with a view to budgeting and planning for 2018 and beyond for the Council to advance implementation of the UN CRPD

Motion in the name of Councillor Nial Ring

Following granting of planning permission for development of Aldborough House, Portland Row (Ref 3457/17) this Committee requests the Chief Executive to make contact with the owners of Aldborough House and the Abbey Theatre with a view to discussing the possibility of the National Theatre moving to and operating from Aldborough House as part of the overall redevelopment there.

Motion in the name of Councillor Nial Ring

That this Committee requests the Chief Executive to write to the operators of the Luas (Transdev) and request that, on the first official day of operation of the cross city lines, commuters using the new service will be allowed travel free in recognition of the disruption to Dublin traffic caused by the cross city Luas works to the commuters/drivers/cyclists/pedestrians of Dublin.

Motion in the name of Councillor Nial Ring

That this Committee requests the Chief Executive to carry out a study with a remit to coming up with design/alteration/improvements etc. for the Luke Kelly Bridge so that it too benefits from the public realm improvements in the Ballybough Area. I requested that consideration to providing lanterns such as those on nearby Annesley Bridge be given for the Like Kelly Bridge but this was deemed unfeasible. However, this Committee agrees that a full improvement plan should be commissioned and recommendations carried out as part of the NEIC Regeneration Programme (Strand four of the "Mulvey Report" - Physical Infrastructure - Refurbishment).

Motion in the name of Councillor Ciaran Cuffe

That this Committee believes that a surface car park is an inappropriate use for the old Fish Markets Site and welcome the future provision of a Mixed Use Games Area (MUGA) on the site but notes that this facility will only occupy a small proportion of the overall site, and therefore requests that the City Architects prepare a scheme for a mixed use development on the remainder of the Fish Market site that would either be developed by the local authority or the private sector.

Motion in the name of Councillor Ciaran Cuffe

That this Committee agrees that the fine of €75 for waste management collecting waste outside of designated hours too early in the morning is set far too low and shall write to the Minister for Housing, Communities and Local Government seeking a much higher fine, and shall circulate his response, once received.

Motion in the name of Councillor Ray McAdam

That this Committee agrees to write to the Chief Executive of the National Transport Authority requesting that the Save Our Streets Stoneybatter and Smithfield community campaign be afforded the opportunity to have a formal input into the Independent Third Party Review of the various options and resultant information and documentation of the proposed Liffey Cycle Route.